NHamp
352.07
P47
1978

PETERBOROUGH

Annual Reports

1978

In Memoriam



Benjamin M. Rice

Conservation Commission 1969-75

Tree Warden 1953-67

University of
New Hampshire
Library

Cover Photo

TOWN LIBRARY ADDITION — 1978

Courtesy Richard C. Johnson

Annual Reports

of the town of

PETERBOROUGH

New Hampshire

for the year ending

December 31, 1978

ORGANIZATIONAL CHART

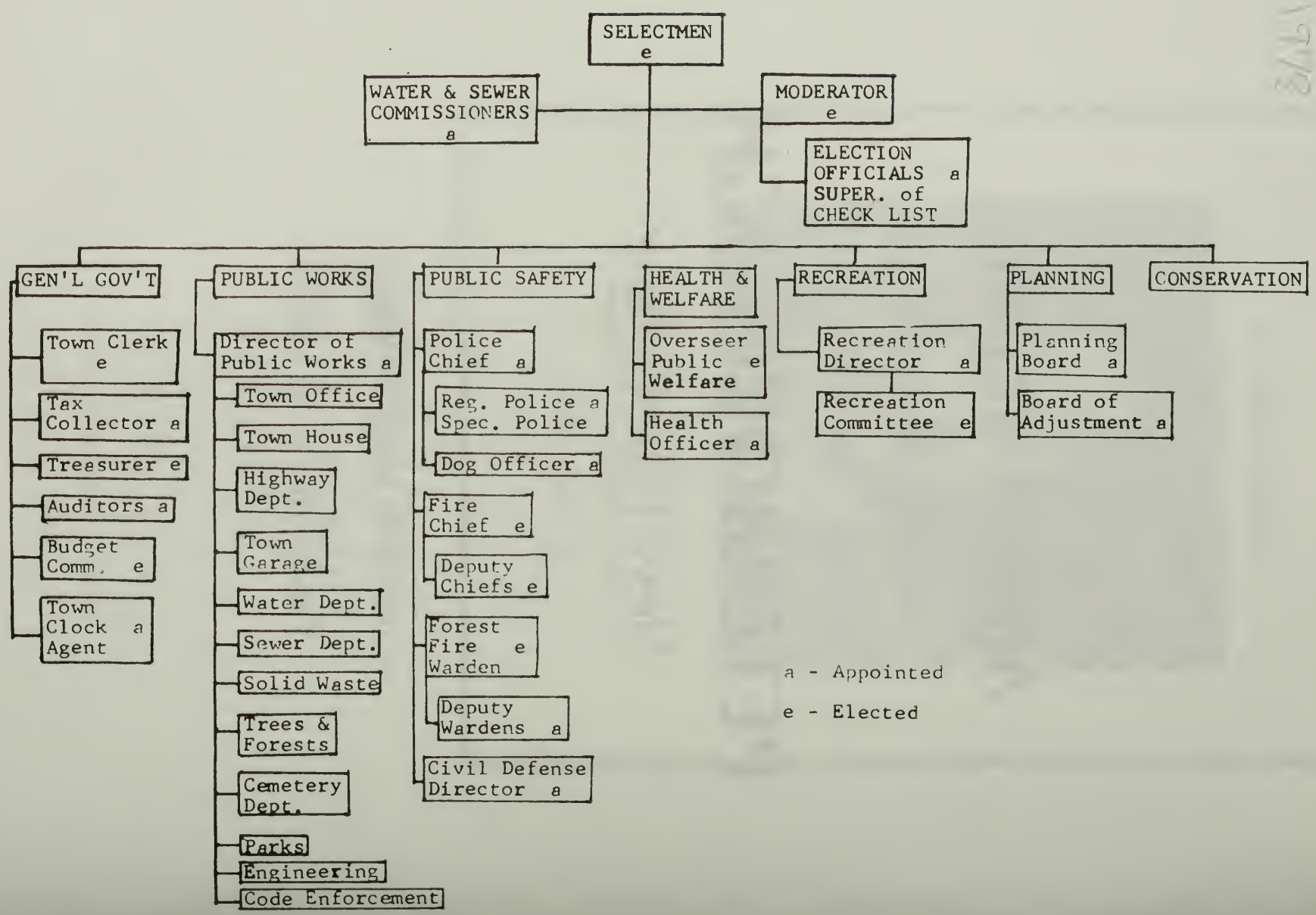

NHamp 352.02 PH7 1978

TOWN OFFICERS

MODERATOR
Kenneth A. Brighton

TOWN CLERK
Stella L. Sumner

TAX COLLECTOR
Stella L. Sumner
Appointed by Selectmen

TOWN TREASURER
Kenneth A. Christian

SELECTMEN

Mark G. Wheeler	Term expires 1979
James R. Lawn	Term expires 1980
Robert H. Grip	Term expires 1981

HEALTH AND WELFARE
Fred E. Murray

SUPERVISORS OF CHECKLIST

Herbert C. Nichols	Donna L. Sumner	Ray L. Wakefield

BALLOT CLERKS

Allison S. Cabana	Gretchen W. Mann
Theresa C. Cutter	Ruth E. Parker
Sydna Jullian	Deborah Stone

TOWN COUNSEL
Richard R. Fernald

FIRE CHIEF
Lawrence C. Bishop

1st DEPUTY FIRE CHIEF	2nd DEPUTY FIRE CHIEF
Jere T. Morris	Dennis Cilley

WATER COMMISSIONERS
Selectmen

PUTNAM PARK COMMITTEE
Appointed by Selectmen

Margaret Clement	Phyllis Nichols	Brian A. Keenan

PETERBOROUGH DISTRICT COURT
Kenneth A. Brighton, Justice
Paul C. Cummings, Special Justice
Gloria M. Whitney, Clerk

BUDGET COMMITTEE

Gordon L. Kemp	Term expires 1979
Bettie L. Patten	Term expires 1979
John L. Spooner	Term expires 1979
Marcia Patten	Term expires 1980
Paul E. Colby	Term expires 1980
Thomas B. Keenan	Term expires 1980
Ronald Bowman	Term expires 1981
Gregory R. Lawn	Term expires 1981
William R. Potter	Term expires 1981

PLANNING BOARD

Appointed by Selectmen

Paul C. Cummings	Term expires 1979
Harlan E. Karr, Jr.	Term expires 1979
Mary N. Emery	Term expires 1980
Richard R. Fernald	Term expires 1981
*Dennis W. Balog	Term expires 1982
Jere T. Morris	Term expires 1983
Joachim W. Wamser	Term expires 1983

Mark G. Wheeler, Ex Officio

PUBLIC WORKS SUPERINTENDENT

John N. Isham

in charge of

Administration	Sewer Dept.
Water Dept.	Cemeteries
Engineering	Parks
Highway Dept.	Trees and Forest

BUILDING INSPECTOR

(vacant)

SUPERVISOR OF WOOD AND TIMBER

Appointed by Selectmen

William A. Bean, Jr.

BOARD OF ADJUSTMENT

Appointed by Selectmen

*Harold E. Smith	Term expires 1980
David A. Berg	Term expires 1980
Alice M. Zimmerman	Term expires 1981
Joseph A. Keating	Term expires 1982
L. Phillips Runyon	Term expires 1982
George P. Achille	Term expires 1983

Alternates

Stanley T. Szydlo

William F. Perry

POLICE DEPARTMENT

Joseph V. McCarthy, Chief

Lowell T. Tewell, Sgt.	Charles DiFelice, Patrolman
Richard P. Sexton, Sgt.	Diane K. Nopanen, Patrolman
Franklin Grover, Supervisor	Donald Pare, Patrolman
Nancy Monkton, Dispatcher	Larry Somero, Patrolman

William Sweet, Patrolman

Special Patrolmen

Nathaniel Caverly, Cadet
Roger Hill
John LaFrancois
Jon H. Perkins
Donald Rajaniemi

DOG OFFICER
Appointed by Selectmen
William Henderson

CIVIL DEFENSE
Carl B. Wood, Director

LIBRARY TRUSTEES

Margaret H. Clement	Term expires 1979
Jonathan W. Strong	Term expires 1980
Elizabeth Y. McGreal	Term expires 1981

CEMETERY TRUSTEES

Elizabeth Y. McGreal
Daniel O'Rourke
Roger Sullivan

TRUSTEES OF TRUST FUNDS

Francis B. Donovan	Term expires 1979
Kenneth E. Whiton	Term expires 1980
Robert N.Nielsen	Term expires 1981

RECREATION COMMITTEE
Roland W. Jutras, Director

*Dennis E. Macri	Term expires 1979
Cynthia P. Burgess	Term expires 1979
Catherine B. Runyon	Term expires 1979
Roland A. Patten	Term expires 1980
Richard Dunning	Term expires 1981
Wendy A. Peters	Term expires 1981

FENCE VIEWERS

Charles J. Grant
Arthur F.Mann
Lloyd G. Walker, Jr.

TOWN CLOCK AGENT
Richard C. Johnson

CONSERVATION COMMITTEE
Appointed by Selectmen

William S. Austin	Term expires 1979
Theodore A. Brayton	Term expires 1979
Fairfield E. Raymond	Term expires 1980
Coburn T. Wheeler	Term expires 1980
Phillip M. DuBois	Term expires 1980
Gilborn J. Duval	Term expires 1981
Damon Crumb	Term expires 1981

*Resigned

TOWN WARRANT

THE STATE OF NEW HAMPSHIRE

To the inhabitants of the Town of Peterborough, in the County of Hillsborough, in said State qualified to vote in Town affairs:

You are hereby notified to meet at the Town House in said Town on Tuesday, the thirteenth day of March next, at eight of the clock in the forenoon (Polls close at 6:00 p.m.) to ballot for Town Officers and other questions required by law to be decided by ballot. Pursuant to the authority of RSA 39:2-a and the vote of the Town on March 10, 1970, all business other than ballot questions will be recessed until 7:00 p.m., Tuesday, March 20, 1979, at Peterborough Elementary School, to act upon the following subjects:

Article 1. To choose all necessary Town Officers for the year ensuing. (By Ballot)

Article 2. To see if the Town will vote to amend the Zoning Ordinance as proposed by the Planning Board and by petition, or take any other action relating thereto. (By Ballot)

Article 3. To see if the Town will vote to rescind the Town Off Street Parking Ordinance enacted March 9, 1965, or take any other action relating thereto.

Article 4. To see if the Town will vote to rescind a previous vote enacting semi-annual collection of real estate taxes, or take any other action relating thereto.

Article 5. To hear the reports of Agents, Auditors and Committees or Officers heretofore chosen, and to pass any vote relating thereto.

Article 6. To see if the Town will vote to accept legacies and gifts to the Town in Trust or otherwise by any individual or individuals, or take any other action relating thereto.

Article 7. To see what sum of money the town will vote to raise and appropriate for Town Office, Town House, Legal Expense, Street Lighting, Water Charge, Patriot Purposes, Vital Statistics, Local Planning, Town House Annex, Board of Adjustment, Health, Conservation Commission, Highway Summer, Highway Winter, Public Works Summary, Highway Garage, Police Department, Fire Department, Ambulance, Library, District Court, Welfare Department, Parks, Recreation Department, Solid Waste, Civil Defense, and for any other charge arising within the Town.

Article 8. To see what sum of money the Town will vote to authorize the Selectmen and Town Treasurer to borrow in anticipation of collection of taxes for the current municipal year and to issue in the name and on the credit of the Town negotiable notes therefore, said notes to be paid in the current municipal year from taxes collected in the current municipal year and to raise and appropriate a sum not to exceed Seventeen Thousand Dollars ($17,000.00) to cover the interest on the notes, or take any other action relating thereto.

Article 9. To see if the Town will vote to raise and appropriate the sum of Three Hundred Sixty-Six Thousand Twenty Dollars ($366,020.00) (Sewer Two Hundred Ninety-Five Thousand Six Hundred Seventy Dollars ($295,670.00) and Library Seventy Thousand Three Hundred Fifty Dollars ($70,350.00) for the paying of the Town debt and interest, or take any other action relating thereto.

Article 10. To see if the Town will vote to authorize the withdrawal from the Revenue Sharing Fund established under the provisions of the State and Local

Assistance Act of 1972 for use as set offs against budgeted appropriations for the following priority purposes and in the amount indicated, or take any other action relating thereto:

Appropriation	Amount
Public Works	$24,207.00
Police Department	11,599.00
Fire Department	3,530.00
Library	4,035.00
Recreation Department	4,539.00
Solid Waste	2,522.00
TOTAL	$50,432.00

Article 11. To see if the Town will vote to raise and appropriate the sum of One Thousand Six Hundred Sixty-Nine Dollars and Nine Cents ($1,669.09) provided that the State of New Hampshire appropriates Eleven Thousand One Hundred Twenty-Seven Dollars and Twenty-Eight Cents ($11,127.28) for construction or reconstruction of Class IV and V Highways, or take any other action relating thereto.

Article 12. To see if the Town will vote to accept and use from the State of New Hampshire approximately Forty-Four Thousand Eight Hundred Eighteen Dollars and Forty-Nine Cents ($44,818.49) in Highway Subsidy moneys restricted to highway construction or reconstruction, or take any other action relating thereto.

Article 13. To see if the Town will vote to raise and appropriate the sum of Thirty-Seven Eight Hundred Seventy-Three Dollars ($37,873.00) to complete the purchase option for the dump loader, or take any other action relating thereto.

Article 14. To see if the Town will vote to raise the sum of Three Thousand Dollars ($3,000.00) and to appropriate the sum of Three Thousand Dollars ($3,000.00) plus the salvage value of the existing bridge for the Town's share of the negotiated replacement of the Steele Road bridge, or take any other action relating thereto.

Article 15. To see if the Town will vote to raise and appropriate the sum of Twenty-One Thousand Three Hundred Dollars ($21,300.00) to purchase a new truck and sander for the highway department, or take any other action relating thereto.

Article 16. To see if the Town will vote to raise and appropriate the sum of Four Thousand Eight Hundred Dollars ($4,800.00) to replace the 1977 Police Cruiser, or take any other action relating thereto.

Article 17. To see if the Town will vote to raise and appropriate the sum of Fifteen Hundred Dollars ($1,500.00) to replace a radio for the Police Department, or take any other action relating thereto.

Article 18. To see if the Town will vote to raise and appropriate the sum of Five Thousand Dollars ($5,000.00) for the installation of storm windows on the Town House, or take any other action relating thereto.

Article 19. To see if the Town will vote to raise and appropriate the sum of Sixteen Thousand Dollars ($16,000.00) to construct and equip a building at the Town Solid Waste Site for storage and recycling purposes, or take any other action relating thereto.

Article 20. To see if the Town will vote to raise and appropriate the sum of Forty-Five Thousand Dollars ($45,000.00) for additions to the Fire Station, or take any other action relating thereto.

Article 21. To see if the Town will vote to raise and appropriate the sum of Thirty-Six Thousand Six Hundred Dollars ($36,600.00) for landscaping and con-

struction of a softball field at Adams Playground provided that the Bureau of Outdoor Recreation agrees to reimburse the Town for 50% of the cost upon completion of the project, or take any other action relating thereto.

Article 22. To see if the Town will vote to transfer and use the sum of Four Thousand Nine Hundred Dollars ($4,900.00) from the income of the Albert W. Noone Fund for extending a water line from the garage at Adams Playground to Hopkins Field and the Concessions Stand at Adams Playground, or take any other action relating thereto.

Article 23. To see if the Town will vote to raise and appropriate the sum of Thirty Thousand Dollars ($30,000.00) to construct a sidewalk from West Peterborough easterly towards the playground, or take any other action relating thereto.

Article 24. To see if the Town will vote to officially classify Carley Road as a Class VI highway closed subject to gates and bars from Old Mountain Road westerly to its intersection with Diamond Road, or take any other action relating thereto.

Article 25. To see if the Town will vote to accept Pheasant Road as a Town street, or take any other action relating thereto.

Article 26. To see if the Town will vote to reconsider the action taken under Article 32 of the Warrant for the Town Meeting held on March 21, 1978 to rescind the vote to grant the fifty (50) foot wide right-of-way to the Square and Compass Club, Inc., extending in a northwesterly direction from the end of Evans Road across Town Property to the property presently owned by the Square and Compass Club, or to clarify said action to clearly define that said right-of-way is to be used by the Square and Compass Club, Inc., only and shall not be conveyed to others, or take any other action relating thereto.

Article 27. To see if the Town will vote to raise and appropriate the sum of Two Thousand Nine Hundred Fifty-Five Dollars and Twenty-Eight Cents ($2,955.28) to join the Southwestern New Hampshire Regional Planning Commission, or take any other action relating thereto.

Article 28. To see if the Town will vote to raise and appropriate a sum not to exceed Five Thousand Dollars ($5,000.00) for a study to determine if hydro-electric energy is feasible in the Town, or take any other action relating thereto.

Article 29. To see if the Town will vote to raise and appropriate the sum of Nine Hundred Dollars ($900.00) for the support of the Monadnock Region Association, or take any other action relating thereto. (By Petition)

Article 30. To see if the Town will vote to raise and appropriate the sum of Eight Thousand Six Hundred Ninety-Two Dollars ($8,692.00) for the Monadnock Visiting Nurse Association, Inc., or take any other action relating thereto. (By Petition)

Article 31. To see if the Town will vote to raise and appropriate the sum of Two Thousand Sixty-Two Dollars ($2,062.00) for the Monadnock Family and Mental Health Service, or take any other action relating thereto. (By Petition)

Article 32. To see if the Town will vote to raise and appropriate the sum of One Thousand Two Hundred Dollars ($1,200.00) for the Monadnock Community Day Care Center, or take any other action relating thereto. (By Petition)

Article 33. To see if the Town will vote to prohibit the transportation and storage within the Town of nuclear fuel, waste products, or other radioactive materials connected with nuclear powered electric generating plants, when not pre-empted by state or federal statute. Penalties for judged violations to be assessed by the Board of Selectmen, or take any other action relating thereto. (By Petition)

Article 34. To see if the Town will authorize the Selectmen to administer or dispose of any real estate acquired by the Town through Tax Collector's Deed, or take any other action relating thereto.

Article 35. To transact any other business that may legally come before this meeting.

Given under our hands and seal this Twenty-Sixth day of February, in the year of Our Lord Nineteen Hundred Seventy-Nine.

Mark G. Wheeler
James R. Lawn
Robert H. Grip
SELECTMEN OF PETERBOROUGH

A true copy of the Warrant-Attest:

Mark G. Wheeler
James R. Lawn
Robert H. Grip
SELECTMEN OF PETERBOROUGH

BUDGET OF THE TOWN OF PETERBOROUGH

Purpose of Appropriation	Approp. Previous Fiscal Yr.	Actual Expend. Previous Fiscal Yr.	Approp. Ensuing Fiscal Yr. 1979 (1979-80)
General Government:			
Town Officers' Expenses	63,125.00	72,610.99	144,702.00
Municipal and District Court Expenses	27,077.00	26,670.23	33,350.00
Expenses Town Hall and Other Buildings	19,895.00	22,116.49	25,593.00
Protection of Persons and Property:			
Police Department	169,796.00	147,171.10	161,119.00
Fire Department, inc. forest fires	42,875.00	45,499.61	48,380.00
Blister rust and care of trees	5,000.00	3,814.85	5,000.00
Planning and Zoning	1,250.00	1,277.04	1,250.00
Civil Defense	2,570.00	2,472.47	2,958.00
Conservation Commission	1,000.00	405.00	1,000.00
Health Department:			
Health & Welfare	17,275.00	14,551.51	17,815.00
Vital Statistics	500.00	496.32	550.00
Town Dump and Garbage Removal	30,157.00	33,919.62	38,106.00
Ambulance	12,213.00	13,366.77	13,917.00
Highways & Bridges:			
Town Road Aid	1,460.80	1,460.38	1,669.09
Town Maintenance	178,758.00	167,075.58	198,541.00
Street Lighting	25,186.00	27,704.78	29,029.00
General Expenses of Highway Depart.	76,464.00	64,532.53	68,423.00
Surface Treatment	47,960.00	27,508.88	48,275.00
Bridges & Culverts	4,500.00	3,627.82	4,500.00
Sidewalks	2,000.00	1,852.63	2,000.00
Highway Subsidy		42,359.44	
Libraries:			
Library	44,854.00	44,854.00	51,700.00
Patriotic Purposes:			
Memorial Day-Old Home Day	1,000.00	874.07	1,000.00
Recreation:	65,346.00	65,445.65	66,988.00
Parks & Playground, inc. band concerts	2,000.00	1,628.61	1,556.00
Adams Playground		4,243.57	
Public Services Enterprises:			
Municipal Water Dept. (Town)	10,000.00	10,000.00	10,000.00
Unclassified:			
Damages and Legal Expenses	3,500.00	5,944.85	4,000.00
Monadnock Regional Associations	1,385.00	1,385.00	900.00
Regional Planning Commission			2,955.28
Debt Service:			
Principal-long term notes & bonds	185,000.00	185,000.00	245,000.00
Interest-long term notes & bonds	120,105.00	120,105.00	121,020.00
Interest on Temporary Loans	22,000.00	14,408.82	17,000.00

BUDGET OF THE TOWN OF PETERBOROUGH

Purpose of Appropriation	Approp. Previous Fiscal Yr.	Actual Expend. Previous Fiscal Yr.	Approp. Ensuing Fiscal Yr. 1979 (1979-80)
Capital outlay:			
Police Cruiser	4,000.00	3,044.55	4,800.00
Daycare Center	1,200.00	1,200.00	1,200.00
Visiting Nurses	5,145.00	5,145.00	8,692.00
Family & Mental Health Center	2,062.00	2,062.00	2,062.00
Transfer Station	25,000.00		
Repair Town Clock	550.00	550.00	
Modernize Town House Electricity	5,815.00	4,235.55	
Exterior Paint-Town House	1,000.00	1,000.00	
Ambulance	27,160.00	19,382.35	
Pickup Truck	2,118.50	2,118.50	
Pickup Truck and Plow	5,425.00	5,425.00	
Truck & Plow	20,341.64	25,447.64	
Guard Rails	5,000.00	2,084.76	
Relocate Water Main	20,000.00	18,306.66	
Police Radio			1,500.00
Dump Loader			37,873.00
Fire Department Expansion			45,000.00
Sidewalks			30,000.00
Truck & Sander			21,300.00
Ball Field			36,600.00
Recycle & Storage Shed			16,000.00
Steele Road Bridge			3,000.00
Hydro Electric Study			5,000.00
Storm Windows			5,000.00
Total Appropriations	$1,309,068.94	$1,264,386.02	$1,586,323.37

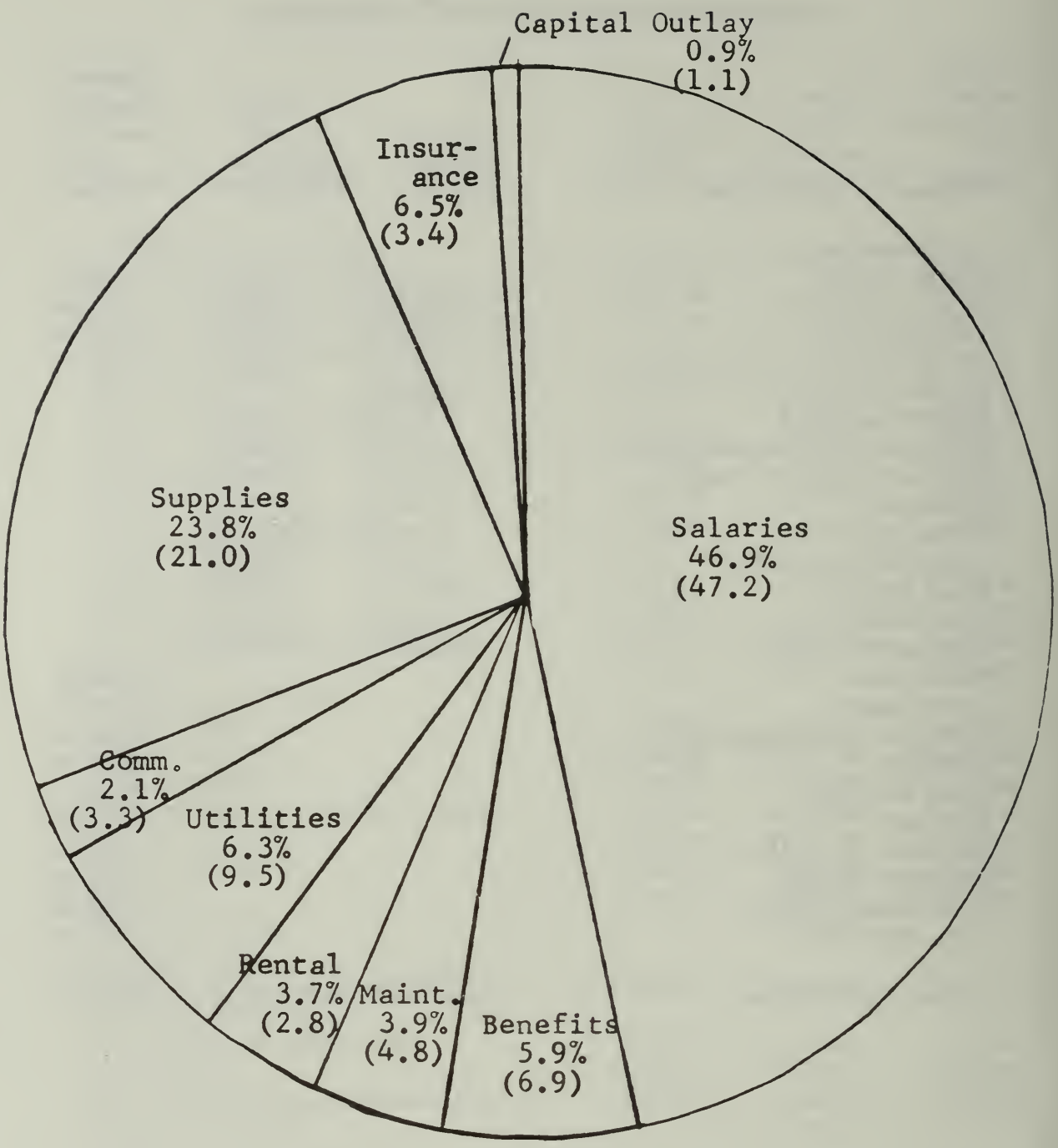

1979

OPERATING BUDGET BY FUNCTIONS

Before Revenue Sharing Credits



1979

OPERATING BUDGETS BY DEPARTMENTS

Before Revenue Sharing Credits

BUDGET OF THE TOWN OF PETERBOROUGH

Sources of Revenue	Estimated Revenue Previous Fiscal Yr.	Actual Revenue Previous Fiscal Yr.	Estimated Ensuing Fiscal Yr. 1979 (1979-80)
From Local Taxes:			
Resident Taxes	26,000.00	25,340.00	27,000.00
National Bank Stock Taxes	2,000.00	1,754.00	2,000.00
Yield Taxes	3,000.00	5,641.78	5,000.00
Interest on Delinquent Taxes	2,000.00	7,231.75	3,000.00
Resident Tax Penalties		388.92	100.00
From State:			
Meals and Rooms Tax	27,704.00	27,704.54	27,704.00
Interest and Dividends Tax	201,567.00	173,151.65	173,152.00
Savings Bank Tax	17,500.00	20,397.88	20,398.00
Highway Subsidy	42,827.68	42,359.44	44,800.00
Railroad Tax	350.00		
State Aid Water Pollution Projects	144,498.00	144,498.00	140,545.00
State Aid Flood Control Land	1,400.00		1,400.00
Reimb. a/c State-Federal Forest Land	243.00	187.28	187.00
Reimb. a/c Road Toll Refund	2,800.00	3,307.16	2,800.00
Reimb. a/c Old Age Assistance	200.00	226.90	200.00
Business Profits Tax (Town)	104,613.00	104,613.00	104,613.00
From Local Sources, Except Taxes			
Motor Vehicle Permits Fees	90,000.00	130,724.50	110,000.00
Dog Licenses	1,450.00	2,384.95	2,100.00
Business Licensed, Permits and Filing Fees	300.00	1,340.56	900.00
Fines & Forfeits, Municipal & District Court	22,000.00	35,563.50	22,000.00
Rent of Town Property	200.00	330.00	
Income From Trust Funds	4,695.00	4,243.57	4,900.00
Income From Departments	8,548.00	16,663.77	10,680.00
Surplus		30,000.00	125,000.00
In Lieu of Taxes	35,478.00	34,656.54	36,000.00
Bond & Note Issues (Contra)	40,755.00	44,126.54	35,000.00
Receipts Other Than Current Revenue:			
Withdrawal From Capital Reserve	7,530.00	7,527.65	7,500.00
Revenue Sharing Fund	47,000.00	47,000.00	50,432.00
Donations	1,500.00	1,500.00	1,500.00
Federal Land Entitlements		2,122.00	
Total Revenues and Credits	$836,158.68	$914,985.88	$958,911.00

1979-80 BUDGETS

TOWN OFFICE

Account	Budget 1978	Act. Expended 1978	Requested 1979
Salary	30,215.00	34,720.64	52,058.00
Benefits	4,185.00	4,527.93	5,363.00
Maintenance	1,355.00	662.47	1,000.00
Rental	150.00	537.80	150.00
Utilities	70.00	43.25	50.00
Communication	8,800.00	5,844.05	8,000.00
Supplies	14,700.00	20,773.85	17,259.00
Insurance	3,650.00	5,501.00	60,822.00
Capital Outlay	—	—	—
Gross Budget:	63,125.00	72,610.99	144,702.00
Revenue:	—	—	—
Total Appropriation:	63,125.00	72,610.99	144,702.00

TOWN HOUSE

Account	Budget 1978	Act. Expended 1978	Requested 1979
Salary	6,714.00	6,600.00	6,792.00
Benefits	1,496.00	1,325.75	1,380.00
Maintenance	950.00	1,577.09	3,921.00
Rental	—	—	—
Utilities	7,000.00	8,125.34	8,500.00
Communication	—	5.98	—
Supplies	700.00	384.54	500.00
Insurance	1,000.00	1,375.80	—
Capital Outlay	1,035.00	1,341.13	500.00
Gross Budget:	18,895.00	20,735.63	21,593.00
Revenue:	—	—	—
Total Appropriation:	18,895.00	20,735.63	21,593.00

MISCELLANEOUS

Account	Budget 1978	Act. Expended 1978	Requested 1979
Legal	3,500.00	5,944.85	4,000.00
Street Lighting	25,186.00	27,704.78	29,029.00
Water Charges	10,000.00	10,000.00	10,000.00
Patriotic Purposes	1,000.00	874.07	1,000.00

Vital Statistics	500.00	496.32	550.00
Local Planning	750.00	750.00	750.00
Board of Adjustment	500.00	527.04	500.00
Town House Annex	1,000.00	1,380.86	4,000.00
Conservation Comm.	1,000.00	405.40	1,000.00
Gross Budget:	43,436.00	48,083.32	50,829.00
Revenue:	—	—	—
Total Appropriation:	43,436.00	48,083.32	50,829.00

HIGHWAY SUMMER

Account	Budget 1978	Act. Expended 1978	Requested 1979
Salary	49,586.00	36,347.05	52,780.00
Benefits	8,000.00	5,470.44	7,274.00
Maintenance	—	400.40	2,300.00
Rental	8,080.00	9,492.66	7,100.00
Utilities	—	—	—
Communication	—	—	—
Supplies	10,500.00	10,680.59	11,650.00
Insurance	3,500.00	1,119.00	—
Capital Outlay	—	—	—
Gross Budget:	79,666.00	63,510.14	81,104.00
Revenue:	5,574.00	—	6,566.00
Total Appropriation:	74,092.00	63,510.14	74,538.00

HIGHWAY WINTER

Account	Budget 1978	Act. Expended 1978	Requested 1979
Salary	44,730.00	41,257.98	51,452.00
Benefits	6,792.00	5,010.32	6,335.00
Maintenance	2,400.00	985.17	2,400.00
Rental	15,000.00	19,140.60	23,000.00
Utilities	—	—	—
Communication	—	—	—
Supplies	29,070.00	37,093.37	34,250.00
Insurance	1,100.00	78.00	—
Capital Outlay	—	—	—
Gross Budget:	99,092.00	103,565.44	117,437.00
Revenue:	6,939.00	—	8,573.00
Total Appropriation:	92,153.00	103,565.44	108,864.00

PUBLIC WORKS SUMMARY

Account	Budget 1978	Act. Expended 1978	Requested 1979
Surface Treatment	47,960.00	27,508.88	48,275.00
Bridges & Culverts	4,500.00	3,627.82	4,500.00
Sidewalks	2,000.00	1,852.63	2,000.00
Trees	5,000.00	3,814.85	5,000.00
Gross Budget:	59,460.00	36,804.18	59,775.00
Revenue:	4,164.00	—	4,035.00
Total Appropriation:	55,296.00	36,804.18	55,740.00

GARAGE

Account	Budget 1978	Act. Expended 1978	Requested 1979
Salary	15,810.00	11,306.07	12,418.00
Benefits	2,564.00	1,697.79	1,973.00
Maintenance	14,450.00	8,660.49	9,700.00
Rental	—	—	—
Utilities	22,140.00	18,727.09	26,807.00
Communication	1,300.00	1,516.97	1,500.00
Supplies	15,000.00	16,732.12	16,025.00
Insurance	5,200.00	5,892.00	—
Capital Outlay	—	—	—
Gross Budget:	76,464.00	64,532.53	68,423.00
Revenue:	5,353.00	—	5,043.00
Total Appropriation:	71,111.00	64,532.53	63,380.00

POLICE

Account	Budget 1978	Act. Expended 1978	Requested 1979
Salary	121,581.00	109,431.78	123,470.00
Benefits	16,917.00	13,704.36	15,654.00
Maintenance	5,500.00	2,607.91	3,500.00
Rental	—	591.25	—
Utilities	11,000.00	4,654.02	7,100.00
Communication	4,200.00	2,973.36	4,050.00
Supplies	3,736.00	6,713.42	6,395.00
Insurance	5,915.00	6,495.00	—
Capital Outlay	947.00	—	950.00
Gross Budget:	169,796.00	147,171.10	161,119.00

Revenue:	11,952.00	—	11,599.00
Total Appropriation:	157,844.00	147,171.10	149,520.00

FIRE

Account	Budget 1978	Act. Expended 1978	Requested 1979
Salary	17,900.00	20,407.50	24,800.00
Benefits	1,100.00	1,300.92	1,500.00
Maintenance	9,875.00	8,897.67	9,000.00
Rental	—	30.00	—
Utilities	4,675.00	4,945.79	6,050.00
Communication	535.00	955.94	665.00
Supplies	790.00	1,064.62	990.00
Insurance	3,500.00	3,091.35	150.00
Capital Outlay	4,500.00	4,805.82	5,225.00
Gross Budget:	42,875.00	45,499.61	48,380.00
Revenue:	2,933.00	—	3,530.00
Total Appropriation:	39,942.00	45,499.61	44,850.00

AMBULANCE

Account	Budget 1978	Act. Expended 1978	Requested 1979
Salary	6,000.00	5,736.00	6,000.00
Benefits	363.00	347.03	370.00
Maintenance	2,350.00	2,461.86	1,950.00
Rental	—	52.00	—
Utilities	1,150.00	1,622.41	1,250.00
Communication	—	73.90	—
Supplies	750.00	857.75	1,050.00
Insurance	1,000.00	1,270.36	2,047.00
Capital Outlay	600.00	945.46	1,250.00
Gross Budget:	12,213.00	13,366.77	13,917.00
Revenue:	5,848.00	—	6,597.00
Total Appropriation:	6,365.00	12,266.77	7,320.00

LIBRARY

Account	Budget 1978	Act. Expended 1978	Requested 1979
Salary	42,400.00	42,097.55	44,950.00
Benefits	5,934.00	5,401.11	5,900.00

Maintenance	1,550.00	1,267.36	750.00
Rental	400.00	501.99	1,800.00
Utilities	4,420.00	4,971.34	5,850.00
Communication	1,500.00	1,203.84	1,600.00
Supplies	2,725.00	2,150.37	3,050.00
Books	11,400.00	12,820.74	14,000.00
Insurance	1,000.00	1,628.15	2,600.00
Capital Outlay	300.00	119.95	—
Gross Budget:	71,629.00	72,162.40	80,500.00
Department Income	26,775.00	27,308.40	28,800.00
Revenue:	3,144.00	3,144.00	4,035.00
Total Appropriation:	41,710.00	41,710.00	47,665.00

DISTRICT COURT

Account	Budget 1978	Act. Expended 1978	Requested 1979
Salary	21,000.00	22,127.07	25,000.00
Benefits	2,677.00	2,503.09	3,000.00
Maintenance	—	—	—
Rental	—	—	—
Utilities	—	—	—
Communication	400.00	684.26	2,600.00
Supplies and Prof. Services	2,500.00	1,121.16	2,500.00
Insurance	—	99.00	—
Capital Outlay	500.00	135.65	250.00
Gross Budget:	27,077.00	26,670.23	33,350.00
Revenue:	—	—	—
Total Appropriation:	27,077.00	26,670.23	33,350.00

HEALTH AND WELFARE

Account	Budget 1978	Act. Expended 1978	Requested 1979
Salary	1,500.00	1,500.00	1,600.00
Benefits	125.00	232.60	200.00
Postage	—	15.23	15.00
Aid to Veterans	1,000.00	1,452.61	1,000.00
Prof. Services	900.00	130.06	200.00
Bd. & Room - Adults	1,000.00	281.90	500.00
Bd. & Room Under 18	2,500.00	132.20	1,800.00
Direct Relief	3,750.00	4,681.30	5,000.00
Supp. Asst. to St. Aid	500.00	1,299.02	1,000.00
OAA	1,000.00	1,322.21	1,500.00
Int. Nursing Care	3,000.00	1,937.99	3,000.00

Aid to Disabled	2,000.00	1,566.39	2,000.00
Gross Budget:	17,275.00	14,551.51	17,815.00
Revenue:	—	—	—
Total Appropriation:	17,275.00	14,551.51	17,815.00

PARKS

Account	Budget 1978	Act. Expended 1978	Requested 1979
Salary	—	600.00	600.00
Benefits	—	36.30	35.00
Maintenance	895.00	628.00	480.00
Rental	—	—	—
Utilities	—	—	31.00
Communication	—	—	—
Supplies	1,100.00	323.31	250.00
Insurance	5.00	41.00	—
Capital Outlay	—	—	160.00
Gross Budget:	2,000.00	1,628.61	1,556.00
Revenue:	—	—	—
Total Appropriation:	2,000.00	1,628.61	1,556.00

RECREATION

Account	Budget 1978	Act. Expended 1978	Requested 1979
Salary	39,846.00	39,992.31	42,500.00
Benefits	5,611.00	5,144.24	5,928.00
Maintenance	4,030.00	3,895.79	4,291.00
Rental	400.00	348.76	120.00
Utilities	5,077.00	4,947.01	5,256.00
Communication	1,198.00	1,329.47	1,118.00
Supplies	6,684.00	8,461.02	6,940.00
Insurance	2,500.00	1,327.05	—
Capital Outlay	—	—	835.00
Gross Budget:	65,346.00	65,445.65	66,988.00
Revenue:	4,826.00	—	4,539.00
Total Appropriation:	60,520.00	65,445.65	62,449.00

SOLID WASTE

Account	Budget 1978	Act. Expended 1978	Requested 1979
Salary	20,842.00	23,462.63	24,458.00
Benefits	4,765.00	3,704.03	4,657.00
Maintenance	500.00	282.00	500.00
Rental	800.00	(9,926.00)	5,976.00
Utilities	2,000.00	1,187.27	2,245.00
Communication	—	45.37	120.00
Supplies	50.00	(690.38)	150.00
Insurance	1,200.00	2,011.70	—
Capital Outlay	—	13,843.00	—
Gross Budget:	30,157.00	33,919.62	38,106.00
Revenue:	2,115.00	—	2,522.00
Total Appropriation:	28,042.00	33,919.62	35,584.00

CIVIL DEFENSE

Account	Budget 1978	Act. Expended 1978	Requested 1979
Salary	827.00	252.80	936.00
Benefits	—	10.16	—
Maintenance	230.00	812.02	100.00
Rental	—	—	—
Utilities	684.00	46.36	1,093.00
Communication	504.00	785.11	504.00
Supplies	50.00	121.52	50.00
Insurance	275.00	444.50	275.00
Capital Outlay	—	—	—
Gross Budget:	2,570.00	2,472.47	2,958.00
Revenue:	—	—	—
Total Appropriation:	2,570.00	2,472.47	2,958.00

TOWN OF PETERBOROUGH

NEW HAMPSHIRE

DECEMBER 31, 1978

Auditors' Report
General Fund:
  Balance Sheet
  Statement of Unappropriated Fund Balance
  Statement of Revenues
  Statement of Appropriations and Expenditures
  Statement of General Long-Term Debt
Water Department:
  Balance Sheet
  Statement of Income and Retained Earnings
  Statement of Changes in Financial Position
Sewer Department:
  Balance Sheet
  Statement of Operations and Accumulated Deficit
  Statement of Changes in Financial Position
Cemetery Department:
  Balance Sheet
  Statement of Income and Fund Balance
Library Department:
  Balance Sheet
  Statement of Income and Fund Balance
Federal Revenue Sharing:
  Balance Sheet
  Statement of Operations and Fund Balance
Trust Funds:
  Balance Sheets
  Statements of Changes in Fund Balances
Notes to Financial Statements

Smith,
Batchelder
& Rugg
CERTIFIED
PUBLIC ACCOUNTANTS

To the Board of Selectmen of the
Town of Peterborough

We have examined the financial statements (as indexed on the preceding page) of the Town of Peterborough as of December 31, 1978, and for the year then ended. Our examination was made in accordance with generally accepted auditing standards and, accordingly, included such tests of the accounting records and such other auditing procedures as we considered necessary in the circumstances.

The Town has not maintained a record of its general fixed assets and, accordingly, a statement of general fixed assets, required by generally accepted accounting principles, is not included in the financial report.

In our opinion, the aforementioned financial statements present fairly the financial position of the various funds and departments of the Town of Peterborough as of December 31, 1978, and the results of the financial transactions for the year then ended, in conformity with generally accepted accounting principles applicable to government entities applied on a basis consistent with that of the preceding year.

Smith, Batchelder & Rugg

Keene, New Hampshire
February 9, 1979

41 SCHOOL STREET, BOX 663 • KEENE, NEW HAMPSHIRE 03431 • TEL 603/352-0609

GENERAL FUND (NOTE 1)

STATEMENT OF APPROPRIATIONS AND EXPENDITURES

FOR THE YEAR ENDED DECEMBER 31, 1978

DEPARTMENT	Appro-priations	Receipts and Transfers
General Government:		
Town office	$ 63,125	$ 3,223
District Court	27,077	5,897
Town house	18,895	181
Vital statistics, permits	500	-
Town house annex	1,000	79
County tax	171,563	-
Public Safety:		
Police department	169,796	3,161
Fire department	42,875	787
Civil defense	2,570	(467)
Legal expenses	3,500	-
Public Works:		
Highway-summer and winter	178,758	3,857
Highway-general	124,424	6,652
Bridges and culverts	4,500	7,871
Sidewalks	2,000	300
Street lighting	25,186	2
Town water charge	10,000	-
Sanitary landfill	30,157	23,172
Trees	5,000	-
Putnam Park	2,000	-
Patriotic purposes	1,000	-
Conservation Commission	1,000	-
Health and Welfare:		
Health department	500	-
Welfare department	16,775	1,406
School, 1978-1979 appropriation	1,504,470	-
Library	44,854	-
Recreation	65,346	39,249
Planning Board	750	-
Board of Adjustments	500	-
Ambulance	6,365	-
	2,524,486	95,370

The accompanying notes to financial statements

Total Receipts, Transfers and Appropriations	Expenses	Expenses More Or (Less)
$ 66,348	$ 75,970	$ 9,622
32,974	32,585	(389)
19,076	21,283	2,207
500	496	(4)
1,079	1,459	380
171,563	171,563	-
172,957	151,773	(21,184)
43,662	46,287	2,625
2,103	2,006	(97)
3,500	5,945	2,445
182,615	171,170	(11,445)
131,076	98,724	(32,352)
12,371	11,499	(872)
2,300	2,153	(147)
25,188	27,706	2,518
10,000	10,000	-
53,329	57,127	3,798
5,000	3,815	(1,185)
2,000	1,629	(371)
1,000	874	(126)
1,000	405	(595)
500	500	-
18,181	15,458	(2,723)
1,504,470	1,504,470	-
44,854	44,854	-
104,595	104,770	175
750	750	-
500	527	27
6,365	13,367	7,002
2,619,856	2,579,165	(40,691)

are an integral part of these statements.

GENERAL FUND (NOTE 1)

STATEMENT OF APPROPRIATIONS AND EXPENDITURES

FOR THE YEAR ENDED DECEMBER 31, 1978

	Unexpended Balance of 1978 Special Appropriations	Appropriations	Receipts and Transfers
Special Appropriations:			
Town Office:			
Microfilm town records	$ 234	$ -	$ -
Repair town clock	-	550	-
Town House:			
War memorial restoration	4,700	-	224
Modernize electricity-Town House	-	5,815	-
Exterior painting-Town House	-	1,000	-
Conservation Commission-land acquisition	3,000	-	-
Police department-cruiser	866	4,000	-
Ambulance	7,528	19,632	-
Health agencies:			
Monadnock Visiting Nurses Association	-	5,145	-
Monadnock Family and Mental Health Service	-	2,062	-
Daycare Center	-	1,200	-
Highway department:			
Pickup truck	-	2,118	-
Block Grant	-	-	(6,830)
Guard rails	-	5,000	-
Town road aid	-	1,461	-
Truck and plow	-	20,342	7,413
Pickup truck and plow	-	5,425	-
Sanitary landfill-transfer station	-	25,000	-
Conservation Commission	5,118	-	-
Water resources survey	750	-	-
Recreation:			
Mercer Park	980	-	-
Adams playground	-	4,695	(116)
Relocate water main	-	20,000	-
Regional and local planning:			
Environmental planning study	500	-	-
Master plan	5,781	-	172
Monadnock Regional Association	-	1,385	-
Sewer bonds-principal and interest	-	305,105	-
Tax anticipation note interest	-	22,000	(1,491)
	29,457	451,935	(628)
	$ 29,457	$2,976,421	$ 94,742

The accompanying notes to financial statements

Total Receipts, Transfers and Appropriations	Expenses	Expenses More or (Less)	Unexpended Balance of 1978 Special Appropriations
$ 234	$ 234	$ -	$ -
550	550	-	-
4,924	-	(4,924)	-
5,815	4,236	-	1,579
1,000	1,000	-	-
3,000	-	-	3,000
4,866	3,910	(956)	-
27,160	26,910	(250)	-
5,145	5,145	-	-
2,062	2,062	-	-
1,200	1,200	-	-
2,118	2,118	-	-
(6,830)	35,530	42,360	-
5,000	2,085	(2,915)	-
1,461	1,460	(1)	-
27,755	25,448	(2,307)	-
5,425	5,425	-	-
25,000	-	(25,000)	-
5,118	2,700	-	2,418
750	-	-	750
980	-	-	980
4,579	4,128	(451)	-
20,000	18,307	(1,600)	93
500	-	-	500
5,953	744	-	5,209
1,385	1,385	-	-
305,105	305,105	-	-
20,509	12,917	(7,592)	-
480,764	462,599	(3,636)	14,529
$3,100,620	$3,041,764	$(44,327)	$ 14,529

are an integral part of these statements.

TOWN OF PETERBOROUGH

GENERAL FUND (NOTE 1)

STATEMENT OF UNAPPROPRIATED FUND BALANCE

FOR THE YEAR ENDED DECEMBER 31, 1978

BALANCE, beginning of year		$ 78,932
ADD:		
Excess of actual revenue over estimated	$ 58,092	
Underexpended balance of appropriations	44,327	
Other	96	102,515
		181,447
DEDUCT:		
Appropriated for expenditures		30,000
BALANCE, end of year		$151,447

The accompanying notes to financial statements are an integral part of these statements.

GENERAL FUND (NOTE 1)

BALANCE SHEET - DECEMBER 31, 1978

ASSETS

CASH:		
Checking (including $100 on hand)(Note 7)		$ 758,607
TAXES RECEIVABLE:		
Property	$173,820	
Resident	4,960	
Taxes unredeemed	19,552	
Other	402	198,734
DUE FROM OTHER ENTITIES:		
State of New Hampshire		680
OTHER ASSETS:		
Deposits held in escrow:		
Sewer prefinance fund	228,710	
Other funds	5,363	
Tax deeded property	1,210	
Other	827	236,110
		$1,194,131

LIABILITIES AND FUND BALANCE

ACCOUNTS PAYABLE		$ 1,889
DUE TO SCHOOL DISTRICT		786,075
OTHER LIABILITIES:		
Principal of deposits held in escrow:		
Sewer prefinance escrow	228,710	
Other funds in escrow	8,716	
Other	2,765	240,191
FUND BALANCE:		
Appropriated (Note 2)	14,529	
Unappropriated	151,447	165,976
		$1,194,131

The accompanying notes to financial statements are an integral part of these statements.

GENERAL FUND (NOTE 1)

STATEMENT OF REVENUES

FOR THE YEAR ENDED DECEMBER 31, 1978

	Estimated	Actual	Actual More or (Less)
FROM TAX COLLECTOR:			
Property taxes	$1,761,222	$1,768,018	$ 6,796
Resident taxes	26,705	24,695	(2,010)
National Bank Stock taxes	2,000	1,762	(238)
Timber yield taxes	5,641	10,162	4,521
Interest	3,500	8,277	4,777
Other	-	67	67
Unused tax overlay	-	6,258	6,258
	1,799,068	1,819,239	20,171
FROM TOWN CLERK:			
Motor vehicle	111,000	130,725	19,725
Building permits, filing fee	936	477	(459)
Dog licenses	2,120	2,088	(32)
	114,056	133,290	19,234
FROM CLERK OF COURTS:			
District and small claims courts	22,000	32,935	10,935
FROM STATE OF NEW HAMPSHIRE:			
Business profits	469,426	469,429	
Interest and dividends tax	173,152	173,152	-
Rooms and meals tax	27,704	27,704	-
Savings bank tax	20,398	20,398	-
Flood control, etc.	1,400	-	(1,400)
Other	3,187	2,593	(594)
For sewer debt retirement	144,948	144,948	-
Block Grant-highway subsidy	42,828	42,359	(469)
	883,043	880,583	(2,460)
FROM OTHER SOURCES:			
Sewer debt retirement-investments	40,775	44,127	3,352
Federal revenue sharing	47,000	47,000	-
In lieu of taxes	35,478	34,656	(822)
Other	15,076	22,758	7,682
	138,329	148,541	10,212
Totals	$2,956,496	$3,014,588	$ 58,092

The accompanying notes to financial statements are an integral part of these statements.

STATEMENT OF GENERAL LONG-TERM DEBT

DECEMBER 31, 1978

AMOUNT AVAILABLE AND TO BE PROVIDED FOR THE PAYMENT OF GENERAL LONG-TERM DEBT

Amount to be provided in future years for payment of principal	$2,350,000

GENERAL LONG-TERM DEBT PAYABLE

Serial bonds payable (Note 3)	$2,170,000
Library expansion note payable (Note 3)	180,000
	$2,350,000

STATEMENT OF CHANGES IN GENERAL LONG-TERM DEBT

FOR THE YEAR ENDED DECEMBER 31, 1978

General long-term debt payable, beginning of year	$2,355,000
Add library expansion note	180,000
Deduct payment of serial bonds payable	(185,000)
General long-term debt payable, end of year	$2,350,000

The accompanying notes to financial statements are an integral part of these statements.

WATER DEPARTMENT (NOTE 1)

BALANCE SHEET - DECEMBER 31, 1978

ASSETS

CURRENT ASSETS:		
Cash, savings account	$ 52,562	
Accounts receivable, customers	4,304	
Inventory, at cost	18,486	
Total current assets		$ 75,352
PROPERTY, PLANT AND EQUIPMENT, at cost (Note 1):		
Land and roads	23,157	
Wells and pumping stations	217,113	
Purification plant	25,064	
Storage tanks and distribution mains	1,397,467	
Service entrances and meters	106,863	
Hydrants	43,165	
Other equipment	57,939	
	1,870,768	
Less accumulated depreciation	472,477	1,398,291
CAPITAL RESERVE FUND		6,097
		$1,479,740

LIABILITIES AND EQUITY

CURRENT LIABILITIES:		
Accrued interest payable	$ 13,130	
Current portion of long-term debt	41,516	
Total current liabilities		$ 54,646
LONG-TERM DEBT, less current portion shown above (Note 4)		510,304
EQUITY:		
Municipal investment	76,306	
Contribution to aid in construction	146,834	
Retained earnings	691,650	914,790
		$1,479,740

The accompanying notes to financial statements are an integral part of these statements.

WATER DEPARTMENT (NOTE 1)

STATEMENT OF INCOME AND RETAINED EARNINGS

FOR THE YEAR ENDED DECEMBER 31, 1978

OPERATING REVENUE:		
Water use charges	$154,958	
Hydrant rentals	10,000	
Interest earned	3,414	
Other sales and service	5,669	$174,041
OPERATING EXPENSES:		
Depreciation (Note 1)	39,109	
Salaries	36,383	
Employee benefits	4,408	
Maintenance	1,357	
Rentals	1,143	
Utilities	20,305	
Communications	999	
Supplies	18,490	
Insurance	2,046	
Interest	25,509	
Other	1,492	
Abatements and refunds	694	151,935
NET INCOME		22,106
RETAINED EARNINGS, beginning of year:		
As reported	682,078	
Adjustment (Note 6)	(12,534)	
As restated		669,544
RETAINED EARNINGS, end of year		$691,650

The accompanying notes to financial statements are an integral part of these statements.

WATER DEPARTMENT (NOTE 1)

STATEMENT OF CHANGES IN FINANCIAL POSITION

FOR THE YEAR ENDED DECEMBER 31, 1978

WORKING CAPITAL WAS PROVIDED BY:		
Operations -		
Net income	$ 22,106	
Depreciation not requiring the outlay of working capital in the current period	39,109	
Working capital provided from operations	61,215	
Increase in contribution to aid in construction	4,933	
Proceeds from debt financing	21,324	$ 87,472
WORKING CAPITAL WAS USED FOR:		
Additions to property, plant and equipment	17,990	
Increase in capital reserve fund	317	
Reduction of long-term debt	41,516	
Prior period adjustment	12,534	72,357
INCREASE IN WORKING CAPITAL		$ 15,115
CHANGE IN WORKING CAPITAL IS COMPOSED OF:		
Increase (decrease) in current assets -		
Cash	$ 27,607	
Accounts receivable	1,177	
Inventory	727	$ 29,511
(Increase) decrease in current liabilities -		
Accrued interest payable	(13,130)	
Current portion of long-term debt	(1,266)	(14,396)
Increase in working capital as above		$ 15,115

The accompanying notes to financial statements are an integral part of these statements.

SEWER DEPARTMENT (NOTE 1)

BALANCE SHEET - DECEMBER 31, 1978

ASSETS

CURRENT ASSETS:		
Cash, savings accounts	$ 89,414	
Accounts receivable, customers	9,382	
Total current assets		$ 98,796
PROPERTY, PLANT AND EQUIPMENT, at cost (Note 1):		
Mains	2,993,302	
Treatment plant and pumping station	842,738	
Equipment	6,504	
	3,842,544	
Less accumulated depreciation	472,971	3,369,573
CAPITAL RESERVE FUND		95,872
		$3,564,241

LIABILITIES AND EQUITY

CURRENT LIABILITIES:		
Accrued interest payable	$ 2,050	
Current portion of long-term debt	6,517	
Total current liabilities		$ 8,567
LONG-TERM DEBT, less current portion shown above (Note 5)		97,551
CAPITAL RESERVE FUND PRINCIPAL		95,872
EQUITY:		
Municipal investment	3,649,591	
Contribution to aid in construction	90,175	
Accumulated deficit	(377,515)	3,362,251
		$3,564,241

The accompanying notes to financial statements are an integral part of these statements.

SEWER DEPARTMENT (NOTE 1)

STATEMENT OF OPERATIONS AND ACCUMULATED DEFICIT

FOR THE YEAR ENDED DECEMBER 31, 1978

OPERATING REVENUE:		
Sewer use charges	$ 65,749	
Interest	5,276	
Other sales and service	102	$ 71,127
OPERATING EXPENSES:		
Depreciation (Note 1)	89,345	
Salaries	24,038	
Employee benefits	2,773	
Maintenance	3,549	
Utilities	4,510	
Communications	226	
Supplies	3,260	
Insurance	829	
Interest	5,958	
Other	1,527	
Share of bond repayment	10,738	
Abatements and refunds	395	147,148
NET LOSS		(76,021)
ACCUMULATED DEFICIT, beginning of year:		
As reported	(299,444)	
Adjustment (Note 6)	(2,050)	
As restated		(301,494)
ACCUMULATED DEFICIT, end of year		$(377,515)

The accompanying notes to financial statements are an integral part of these statements.

SEWER DEPARTMENT (NOTE 1)

STATEMENT OF CHANGES IN FINANCIAL POSITION

FOR THE YEAR ENDED DECEMBER 31, 1978

WORKING CAPITAL WAS PROVIDED BY:		
Operations -		
Net loss	$(76,021)	
Depreciation not requiring the outlay of working capital in the current period	89,345	
Working capital provided from operations	13,324	
Contribution to aid in construction	10,709	$ 24,033
WORKING CAPITAL WAS USED FOR:		
Additions to property, plant and equipment	13,960	
Reduction of long-term debt	6,519	
Prior period adjustment	2,050	22,529
INCREASE IN WORKING CAPITAL		$ 1,504
CHANGE IN WORKING CAPITAL IS COMPOSED OF:		
Increase (decrease) in current assets -		
Cash	$ 2,956	
Accounts receivable	(518)	$ 2,438
(Increase) decrease in current liabilities -		
Due to general fund	1,116	
Accrued interest payable	(2,050)	(934)
Increase in working capital as above		$ 1,504

The accompanying notes to financial statements are an integral part of these statements.

TOWN CEMETERY (NOTE 1)

BALANCE SHEET - DECEMBER 31, 1978

ASSETS

CASH IN SAVINGS ACCOUNT	$ 7,594
ACCOUNTS RECEIVABLE	1,781
	$ 9,375

FUND BALANCE

FUND BALANCE	$ 9,375

STATEMENT OF INCOME AND FUND BALANCE

FOR THE YEAR ENDED DECEMBER 31, 1978

REVENUE:		
Trustee of Trust Funds, Perpetual Care	$ 13,050	
Town Clerk, sale of lots	350	
Annual care	1,431	
Interments	3,500	
Interest	424	$ 18,755
EXPENSES:		
Salaries and wages	3,493	
Payroll taxes and benefits	188	
Rentals and contractors	1,573	
Supplies and services	7,853	
Utilities	60	
Other	12	
Capital outlay	4,696	17,875
EXCESS OF REVENUE OVER EXPENSES		880
FUND BALANCE, beginning of year		8,495
FUND BALANCE, end of year		$ 9,375

The accompanying notes to financial statements are an integral part of these statements.

TOWN LIBRARY (NOTE 1)

BALANCE SHEET - DECEMBER 31, 1978

ASSETS

CASH IN SAVINGS ACCOUNT	$ 1,386

FUND BALANCE

FUND BALANCE	$ 1,386

STATEMENT OF INCOME AND FUND BALANCE

FOR THE YEAR ENDED DECEMBER 31, 1978

REVENUE:		
Town appropriation	$ 44,854	
Trust funds	22,000	
Miscellaneous funds, gifts and interest	6,711	$ 73,565
EXPENSES:		
Salaries and wages	42,098	
Payroll taxes and employee benefits	5,401	
Books	12,821	
Maintenance and repairs	1,267	
Utilities	4,971	
Supplies	2,150	
Insurance	1,628	
Communications	1,204	
Rentals	502	
Capital outlay	120	72,162
EXCESS OF REVENUE OVER EXPENSES		1,403
FUND BALANCE (DEFICIT), beginning of year		(17)
FUND BALANCE, end of year		$ 1,386

The accompanying notes to financial statements are an integral part of these statements.

TRUST FUNDS

BALANCE SHEETS - DECEMBER 31, 1978

ASSETS

		COMMON
Cash, savings accounts		$ 45,426
Securities, at cost:		
Bonds (market, $18,375)	$ 26,740	
Common stocks (market, $13,563)	20,693	47,433
		$ 92,859

		COMMON
Cash, savings accounts		$ 22,482
Securities, at cost:		
Bonds (market, $4,980)	$ 5,481	
Common stocks (market, $23,517)	26,456	31,937
		$ 54,419

		COMMON
Cash, savings accounts		$ 2,920
Securities, at cost:		
Bonds (market, $838)	$ 813	
Common stocks (market, $5,496)	6,493	7,306
		$ 10,226

		COMMON
Cash, savings accounts		$ 7,652
Securities, at cost:		
Bonds (market, $20,790)	$ 24,612	
Common stocks (market, $15,193)	13,877	38,489
		$ 46,141

The accompanying notes to financial statements

FUND BALANCE

TRUST A

Fund balance:		
Principal	$ 48,046	
Unexpended income	44,813	
		$ 92,859

TRUST B

Fund balance:		
Principal	$ 32,888	
Unexpended income	21,531	
		$ 54,419

TRUST C

Fund balance:		
Principal	$ 7,402	
Unexpended income	2,824	
		$ 10,226

TRUST D

Fund balance:		
Principal	$ 42,282	
Unexpended income	3,859	
		$ 46,141

are an integral part of these statements.

TRUST FUNDS

BALANCE SHEETS - DECEMBER 31, 1978

ASSETS

		COMMON
Cash, savings accounts		$ 2,336
Securities, at cost:		
Bonds (market, $36,754)	$ 44,370	
Common stocks (market, $9,465)	8,695	
Preferred stocks (market, $3,000)	7,560	60,625
		$ 62,961

		COMMON
Cash, savings accounts		$ 14,375
Securities, at cost:		
Bonds (market, $25,973)	$ 29,651	
Common stocks (market, $17,560)	20,813	50,464
		$ 64,839

		LIBRARY
Cash:		
Savings accounts	$ 27,697	
Certificates of deposit	25,000	$ 52,697
Securities, at cost:		
Bonds (market, $61,133)	64,834	
Common stocks (market, $158,458)	136,368	
Preferred stocks (market, $11,577)	25,471	226,673
		$279,370

	ALBERT W. NOONE
Cash, savings account	$ 3,421

	CAPITAL
Cash, savings accounts	$109,203

The accompanying notes to financial statements

FUND BALANCE

TRUST E		
Fund balance:		
Principal	$ 62,206	
Unexpended income	755	
		$ 62,961
TRUST F		
Funds held pending Town acceptance		$ 1,400
Fund balance:		
Principal	$ 55,914	
Unexpended income	7,525	63,439
		$ 64,839
TRUST		
Fund balance:		
Principal	$270,331	
Unexpended income	9,039	
		$279,370
TRUST		
Fund balance, unexpended income		$ 3,421
RESERVE FUNDS		
Fund balance:		
Water department	$ 6,098	
Sewer department	95,872	
Ambulance	7,233	
		$109,203

are an integral part of these statements.

TRUST FUNDS

STATEMENTS OF CHANGES IN FUND BALANCES

FOR THE YEAR ENDED DECEMBER 31, 1978

PRINCIPAL	Common Trust A	Common Trust B	Common Trust C
BALANCE, beginning of year	$ 48,046	$ 31,640	$ 7,402
ADD:			
Contributions	-	-	-
Perpetual care funds accepted	-	-	-
Interest on savings	32	57	5
Gain on security sales	-	1,248	-
	32	1,305	5
DEDUCT:			
General Fund - ambulance	-	-	-
Ambulance expenses	-	-	-
Fire department hose purchase	-	-	-
Loss on security sales	-	-	-
Transfer to unexpended income	32	57	5
	32	57	5
BALANCE, end of year	$ 48,046	$ 32,888	$ 7,402
UNEXPENDED INCOME			
BALANCE, beginning of year	$ 45,920	$ 19,398	$ 2,565
ADD:			
Interest on savings	2,576	1,123	155
Investment income from securities	2,860	2,621	608
Transfer from principal	32	57	5
Other	-	-	-
	5,468	3,801	768
DEDUCT:			
Cemetery Trustees	6,575	1,668	509
Library Trustees	-	-	-
Hospital	-	-	-
Relief	-	-	-
Education	-	-	-
General Fund - recreation	-	-	-
	6,575	1,668	509
BALANCE, end of year	$ 44,813	$ 21,531	$ 2,824

The accompanying notes to financial statements

Common Trust D	Common Trust E	Common Trust F	Library Trust	Albert W. Noone Trust	Capital Reserve Funds
$ 42,030	$ 62,163	$ 54,154	$273,045	$ -	$104,116
28	-	-	-	-	2,221
-	-	1,600	-	-	-
305	51	252	483	-	5,663
224	43	160	-	-	-
557	94	2,012	483	-	7,884
-	-	-	-	-	1,500
-	-	-	-	-	321
-	-	-	-	-	976
-	-	-	2,714	-	-
305	51	252	483	-	-
305	51	252	3,197	-	2,797
$ 42,282	$ 62,206	$ 55,914	$270,331	$ -	$109,203
$ 2,862	$ 736	$ 7,419	$ 7,283	$ 5,001	$ -
217	75	504	814	264	-
2,777	3,893	3,593	22,459	2,400	-
305	51	252	483	-	-
-	-	55	-	-	-
3,299	4,019	4,404	23,756	2,664	-
-	-	4,298	-	-	-
-	-	-	22,000	-	-
-	4,000	-	-	-	-
730	-	-	-	-	-
1,572	-	-	-	-	-
-	-	-	-	4,244	-
2,302	4,000	4,298	22,000	4,244	-
$ 3,859	$ 755	$ 7,525	$ 9,039	$ 3,421	$ -

are an integral part of these statements.

FEDERAL REVENUE SHARING FUND (NOTE 1)

BALANCE SHEET - DECEMBER 31, 1978

ASSETS

CASH IN SAVINGS ACCOUNT	$ 55

FUND BALANCE

FUND BALANCE	$ 55

STATEMENT OF OPERATIONS AND FUND BALANCE

FOR THE YEAR ENDED DECEMBER 31, 1978

REVENUE:		
Entitlement payments	$ 43,632	
Interest	1,186	$ 44,818
EXPENSES:		
Public safety	14,885	
Recreation	4,826	
Library	3,144	
Public works	22,030	
Landfill	2,115	47,000
EXCESS OF EXPENSES OVER REVENUES		(2,182)
FUND BALANCE, beginning of year		2,237
FUND BALANCE, end of year		$ 55

The accompanying notes to financial statements are an integral part of these statements.

NOTES TO FINANCIAL STATEMENTS

DECEMBER 31, 1978

1. SIGNIFICANT ACCOUNTING POLICIES

Department Reporting - The General Fund does not include the following departments or funds which are reported separately:

Water
Sewer
Cemetery
Library
Federal revenue sharing

Depreciation Policy - Water and Sewer - The Town charges to expenses annual amounts of depreciation which allocate the cost of the property, plant and equipment over their estimated useful lives. The Town uses the straight-line method for determining the annual charge for depreciation. The ranges of the estimated useful lives used are:

	Years
Water:	
Wells and pumping stations	10-35
Purification plant	5-50
Storage tanks and distribution mains	5-75
Service entrances and meters	25
Hydrants	35-50
Other equipment	3-10
Sewer:	
Mains	35-50
Treatment plant and pumping station	30
Equipment	3-7

2. APPROPRIATED FUND BALANCE - GENERAL

Appropriated fund balance at December 31, 1978 represented the unexpended balance of special appropriations carried forward from 1978.

3. LONG-TERM DEBT - GENERAL

General long-term debt at December 31, 1978 represented the unpaid balance of the 4.10% sewer construction bonds and a 5 3/4% library expansion note payable. The bonds are payable in annual installments of $185,000, plus interest, through 1980, and in annual installments of $180,000, plus interest, from 1981 through 1990. The library expansion note is payable in equal annual installments of $60,000, plus interest, through 1981.

4. LONG-TERM DEBT - WATER

Notes payable to banks at December 31, 1978 consisted of:

4½% note for guaranteed main line extension, payable in annual installments of $1,000, plus interest, through 1981	$ 3,000
3½% note, payable in annual installments of $20,000, plus interest, through 1987	180,000

5 3/4% note for guaranteed main line extension, payable in annual installments of $850, plus interest, through 1989	2,396
4½% note for guaranteed main line extension, payable in annual installments of $900, plus interest, through 1992	12,600
5% note, payable in annual installments of $17,500, plus interest, through 1997	332,500
6% note for guaranteed main line extension, payable in annual installments of $866, plus interest, through 1998	17,324
6% note for guaranteed main line extension, payable in annual installments of $400, plus interest, through 1998	4,000
	551,820
Less current portion	41,516
	$510,304

5. LONG-TERM DEBT - SEWER

Notes payable to banks at December 31, 1978, all for guaranteed main line extension, consisted of:

4½% note, payable in annual installments of $800, plus interest, through 1992	$ 11,200
4½% note, payable in annual installments of $1,700, plus interest, through 1992	23,800
5.5% note, payable in annual installments of $265, plus interest, through 1994	4,240
6% note, payable in annual installments of $485, plus interest, through 1994	7,764
6% note, payable in annual installments of $295, plus interest, through 1994	4,720
6% note, payable in annual installments of $1,750, plus interest, through 1995	29,750
5.5% note, payable in annual installments of $640, plus interest, through 1996	11,520
6% note, payable in annual installments of $582, plus interest, through 1997	11,074
	104,068
Less current portion	6,517
	$ 97,551

6. PRIOR PERIOD ADJUSTMENTS

The water department retained earnings as of January 1, 1978 has been reduced by $12,534. The decrease represents the accrued interest on long-term debt, primarily the Farmers' Home Administration bonds, at December 31, 1977.

The sewer department accumulated deficit as of January 1, 1978 has been increased by $2,050. The increase represents the accrued interest on long-term debt at December 31, 1977.

7. YIELD TAX DEPOSIT ESCROW

Included in the checking account balance at December 31, 1978 was $3,353 representing yield tax deposits.

8. PENSION PLAN

The Town provides for pension benefits to substantially all fulltime employees through a contributory system under New Hampshire law. The law prescribes the formula for computing pension benefits and presently does not permit advance funding of pension liabilities. Pension benefits are paid from Town funding and employee contributions based on date of entry. Pension expense for the year ended June 30, 1978, the latest year-end of the New Hampshire retirement system, was $12,352. There is no unfunded past service liability and the value of vested benefits has not been determined. The date of the last actuarial report on the New Hampshire retirement system is June 30, 1977.

9. CONTINGENCY

In November 1978, the administrator of the estate of a man who allegedly died by accident in May 1977 in the Peterborough Town jail brought suit for $500,000 against the Town and certain police officers. In the Town counsel's opinion, the financial liability of the Town will be minimal, if not non-existent.

SEWER DEPARTMENT
OUTSTANDING BONDS AND NOTES
December 31, 1978

1970 Sewer Construction Bonds 4.10% 20 years	
1970 Original amount	$3,650,000
$185,000 to be paid 1971-1980 plus interest, $180,000 to be paid 1981-1990 plus interest	
Balance Due	2,170,000
1972 Sewer Note 4½% 20 years	
Original Amount	34,000
PIDC Industrial Park Guaranteed Main Line Ext., $1700 to be paid off every year, plus interest	23,800
Balance Due	
1972 Sewer Note 4¼% 20 years	
Original Amount	16,000
South Peterborough Guaranteed Main Line Ext. $800 to be paid off every year, plus interest	
Balance Due	11,200
1974 Sewer Note 6% 20 years	
Original Amount	5,300
PIDC N. Peterborough Guaranteed Main Line Ext., $265 to be paid off every year, plus interest	
Balance Due	4,240
1974 Sewer Note 6% 20 years	
Original Amount	9,704
Fontaine Guaranteed Main Line Ext. Elm St., $485 to be paid off every year, plus interest	
Balance Due	7,764
1974 Sewer Note 6% 20 years	
Original Amount	5,900
Payson Guaranteed Main Line Ext. S. Peterborough, $295 to be paid off every year, plus interest	
Balance Due	4,720

1975 Sewer Note 6% 20 years	
Original Amount	35,000
MacDowell Colony Guaranteed Main Line Ext., $1,750 to be paid off every year, plus interest	
Balance Due	29,750
1976 Sewer Note 5½% 20 years	
Original Amount	12,800
Hancock Homes, Inc. Guaranteed Main Line Ext. $640 to be paid off every year, plus interest	
Balance Due	11,520
1977 Sewer Note 6% 20 years	
Original Amount	11,658
73 Magazine Inc. Guaranteed Main Line Ext. $582.90 to be paid off each year, plus interest	
Balance Due	11,075.10

WATER DEPARTMENT
OUTSTANDING BONDS AND NOTES
December 31, 1978

1966 Water Construction bonds 3½%	
1966-1987 Original Amount	$440,000
$20,000 to be paid off every year plus interest	
Balance Due	180,000
1969 Water Note 5.75% 20 years	
Original Amount	17,000
Old Street Rd. Guaranteed Main Line Ext. Phase I, $850 to be paid off every year, plus interest	
Balance Due	2,395.82
1971 Water Note 4½% 10 years	
1971 Original Amount	10,000
South Peterborough Guaranteed Main Line Ext., $1000 to be paid off every year, plus interest	
Balance Due	3,000

1972 Water Note 4½% 20 years	
Original Amount	18,000
PIDC Industrial Park Guaranteed Main Line Ext., N. Peterborough, $900 to be paid off every year, plus interest	
Balance Due	12,600
1977 Water Construction Loan 5% 20 years	
Original Amount	350,000
$17,500 to be repaid each year plus interest. So-called High System & water tank	
Balance Due	332,500
1978 Water Note 6% 20 years	
Original Amount	17,324
The Common Guaranteed Main Line Ext. Old Street Rd. $866.20 to be paid off every year, plus interest	
Balance Due	17,324
1978 Water Note % 10 years.	
Original Amount	4,000
Bell Old Street Rd. Guaranteed Main Line Ext., $ to be paid each year, plus interest.	
Balance Due	4,000

TOWN TREASURER'S REPORT
December 31, 1978

Cash on Deposit in First National Bank January 1, 1978		$908,352.90
Receipts:		750,000.00
Tax Anticipation		1,387,008.00
Selectmen		
Stella L. Sumner, Tax Collector		
Property Taxes and Bank Stock	$2,237,607.40	
Tax Sales	18,766.53	
Interest on Tax Sales	3,315.28	
Interest	3,031.03	
Yield Taxes	11,349.77	
Taxes Redeemed	27,170.91	
Interest Cost of Redeemed Taxes	828.52	
Advertising Costs	68.24	
Resident Taxes	25,340.00	
Resident Taxes Penalties	387.00	
		$2,327,864.68
Gloria L. Whitney, Clerk of Court:		
District Court	32,330.39	
Small Claims Court	1,233.11	
		$33,563.50
Stella L. Sumner, Town Clerk:		
Automobile Permits	130,764.50	
Dog Licenses	2,384.95	
Filing Fees	15.00	
		$133,164.45
Total Receipts:		$5,539,953.53
Expenditures, Selectmen's Orders		(4,781,446.47)
Cash on Deposit in First National Bank December 31, 1978		$758,507.06

Respectfully submitted,
Kenneth A. Christian
Town Treasurer

STATEMENT OF APPROPRIATIONS AND TAXES ASSESSED FOR 1978

Town officers' salaries & expenses	63,125.00
District Court	27,077.00
Town House & other building expenses	18,895.00
Town House Annex	1,000.00
Modernize Town House electricity	5,815.00
Town Clock	550.00
Town House - exterior painting	1,000.00
Police Dept.	169,796.00
Fire Dept.	42,875.00
Care of trees	5,000.00
Planning & Zoning	1,250.00
Civil Defense	2,570.00
Conservation Commission	1,000.00
Health Dept.	500.00
Ambulance	6,865.00
Vital Statistics	500.00
Sanitary Landfill	30,157.00
Visiting Nurses Assoc.	5,145.00
Family Mental Health Center	2,062.00
Monadnock Day Care Center	1,200.00
Town Road aid	1,460.00
Town Maintenance	178,758.00
Street Lighting	25,186.00
General Expenses of highway department	76,464.00
Surface treatment	47,960.00
Bridges & culverts	4,500.00
Sidewalks	2,000.00
Guard rails	5,000.00
Library	44,854.00
Public Welfare	16,775.00
Memorial Day	1,000.00
Recreation Dept.	65,346.00
Adams Playground	4,695.00
Parks	2,000.00
Water Dept. hydrant rental	10,000.00
Damages & legal expenses	3,500.00
Regional association	1,385.00
Debt Service:	
Principal long term bonds	185,000.00
Interest long term bonds	120,105.00
Interest on temporary loans	22,000.00
Capital outlay:	
Police cruiser	4,000.00
Truck with snowplow	20,342.00
Pickup truck with plow	5,425.00
Pickup truck	2.118.00
Ambulance	27,160.00

Transfer station		25,000.00
Relocate water main - library		20,000.00
Library addition		180,000.00
Total appropriations		1,487,915.00

REVENUES

Resident taxes	26,320.00	
National bank stock taxes	2,000.00	
Yield taxes	5,641.00	
Interest on delinquent taxes	3,500.00	
Resident tax penalties	385.00	
Meals and Rooms Tax	27,704.00	
Interest and Dividends Tax	173,152.00	
Savings Bank Tax	20,398.00	
Highway Subsidy	42,828.00	
State Aid Water Pollution Projects	144,948.00	
State Aid Flood Control	1,400.00	
Reimb. State-Federal Forest land	187.00	
Reimb. Road Tole Refund	2,800.00	
Reimb. Old Age Assistance	200.00	
Dog Licenses	2,120.00	
Business Licenses, Permits & filing fees	936.00	
Fines & Forfeits, Municipal & District Court	22,000.00	
Rent of Town Property	200.00	
Income from Trust Funds	4,695.00	
Income from Towns - ambulance	8,681.00	
Motor Vehicle Permits fees	111,000.00	
Surplus	30,000.00	
In lieu of taxes	35,478.00	
Interest on investments	40,775.00	
Proceeds of Bonds and Long Term Notes	180,000.00	
Withdrawals from Capital Reserve Funds (Ambulance)	7,538.00	
Revenue Sharing Funds	47,000.00	
Donations	1,500.00	
Total Revenues and Credits		$943,386.00

Total town appropriations	$1,487,915.00
Total revenues and credits	943,386.00
Net town appropriations	544,529.00
Net School appropriations	1,504,470.00
County Tax Assessments	171,563.00
Deduct Total Business Profits Tax Reimb.	469,426.00
Add War Service Credits	23,150.00
Add Overlay	10,086.00
Property Taxes to be raised	**$1,784,372.00**

TAX COLLECTORS REPORT
Uncollected 12/31/78

Poll Taxes

Levy of 1970:
Converse, Lillian $2.00

UNCOLLECTED RESIDENT TAXES
December 31, 1978

Levy of 1971:
Brunell, Loren $10.00

Levy of 1972:
Zanga, Nancy $10.00

Levy of 1973:
Brunell, Loren
Sutcliffe, Kenneth J.
Zanga, Nancy
Total Uncollected: $30.00

Levy of 1974:
Bass, William J.
Bourdon, Robert J.
Norton, Michael A.
Sutcliffe, Kenneth J.
Varnum, Luke A.
Zanga, Nancy
Norton, Nancy
Total Uncollected: $70.00

Levy of 1975:
Bacon, Gregory N.
Bourdon, Robert J.
Brunell, Loren
Griffin, Beatrice G.
Morrow, Edgar D.
Morrow, Marsha M.
Norton, Michael A.
Norton, Nancy A.
Sutcliffe, Kenneth J.
Teixeira, Manuel F.
Teixeira, Maria
Tilton, Joyce E.
Varnum, Mike E.
Zanga, Nancy L.
Total Uncollected: $140.00

Levy of 1976:
Arney, Linda S.
Bacon, Gregory N.
Beale, Margaret E.
Beale, Margaret P.
Brunell, Loren
Chaffee, Nancy
Converse, Kay
Converse, Lillian
Cramer, Edward M.
Goggin Jr., Joseph F.
Griffin, Beatrice
Johnson, Kathy
Moss, Dana
Norton, Michael A.
Norton, Nancy A.
Nyland, Madeline E.
Stetson, Ethel
Sutcliffe, Miss
Sutcliffe, Kenneth J.
Teixeira, Maria
Varnum, Luke
Varnum, Mike E.
Zanga, Nancy
Total Uncollected: $230.00

Levy of 1977:

Bacon, Gregory
Bacon, Michael D.
Beale, Margaret E.
Beale, Margaret P.
Brunell, Loren
Chaffee, Nancy
Converse, Lillian
Cramer, Edward M.
DeFrazo, Anthony T.
Dyer, Thomas
Goggin Jr., Joseph F.
Grant, Elisha W. Jr.
Grant, Patricia E.
Hall, Stephen
Hall, Virginia
Harris, Jesse
Kakela, John
LaBossiere, Steven
Larsen, Walter G.
Newcomb, James
Parkhurst, Donald H.
Patterson, Lena
Patterson, Walter
Perry, Bill
Larsen, Ann
Potter, Mary E.
Rideout, Lillian
Saxon, Carol G.
Schelling, Jack
Steed, Gayle F.
Steed, Roger
Strang, Ann W.
Straw, Jeffrey T.
Sullivan, Bruce C.
Sutcliffe, Barry
Sutcliffe, Jeanne
Sutcliffe, Kenneth J.
Tarrant, Constance
Teixeira, Maria
Tewell Jr., Lowell T.
Varnum, Luke
Varnum, Mike
Walker, Arline
Wetherbee II, Fred
Wilson, Ervil
Broyles, Jane

Supplemental List:
Ducharme, Senia R.
Sheola, Carl M.
Fellows, James D.

Total Uncollected: $490.00

Levy of 1978:

Aldrich, Ruth V.
Alexander, Robert M.
Allen, Ginger
Allen Jr., Richard E.
Allen, Steven
Anderson, Jacki
Bacon, Ann E.
Bacon, Gregory M.
Bacon, Michael D.
Bacon, Paul V. III
Balog, Dennis
Balog, Sally
Barker, Grace G.
Barker, Harold Jr.
Barter, Janet
Barter, Richard E.
Bartlett, Ann N.
Bartlett, Frank T.
Bartlett, Frank T. Jr.
Bartlett, Kenneth G.
Bartlett, Patricia F.
Bartlett, Susan D.
Bass, William J.
Beale, Margaret E.
Beale, Margaret P.
Beguin, Victor
Betts, Jordan
Betts, Ruby
Billichniansky, Julie
Bisbee, David
Bisbee, Diana R.
Black, Robin K.
Blanchette, Lisa R.
Bonnell, Elaine
Bonnell, Michael
Born, Henry Jr.
Boudreau, George R.
Boudreau, Henry
Boudreau, Mary G.
Bourbonnie, Katherine A.
Bourbonniere, Robert A.
Bramblett, Mrs. Larry R.

Bramblett, Larry R.
Brighton, Kenneth C.
Brighton, Nancy
Brooks, Lacey L.
Brous, Cornelia
Brous, Donald W.
Brous, Patricia
Brown, Nancy S.
Brumaghim, Thomas A.
Brunell, Loren
Bryan, Robert
Bryan, Stephen M.
Bunn, Norman Jr.
Burke, John M.
Buros, Alice K.
Cadmus, Mary
Cadmus, William
Caron, Joseph N.
Charlonne, Gerald
Charlonne, Vernon
Clark, David H.
Coe, Christopher
Comeau, Andrew J.
Comeau, Terri
Converse, Lillian
Cook, Sherri
Cooke, Ronald
Coombs, Thomas E.
Copps, Thomas
Cote, Raymond
Cotile, Gurham
Coughlin, Maxine B.
Coutu, Marc R.
Cramer, Edward M.
Crow, Ella
Crumb, Lynn D.
Crumb, Sherilynn D.
Cubbage, Kevin L.
Cubbage, Tammy E.
DeFranzo, Anthony T.
Deitmeiler, Mr.
Deitmeiler, Mr.
Deitmeiler, Mr.
Despres, Paul J.
Dignan, Laura
Dignan, Charles
Dillon, Carol
Dillon, Paul J.
Dodds, Joan A.
Dodds, Russell E.
Dodds, Wayne E.
Dolan, Janice
Dolan, Raymond
Dow, Carol E.
Dow, Everett L.
Drapeau, Angelina J.
Ducharme, Marjorie
Ducharme, Robert
Dunbar, Ellen S.
Duval, Yvon
Dyer, Stephen
Egbert, Sandra
Eldredge, Gary
Elliott, Norma
Emond, Lionel
Emond, Christine
Eneguess, John
Fay, Robert
Ferry, Carla
Fifield, Donald G.
Fifield, Gilbert
Firda, Holly A.
Flagg, Linda
Flagg, Michael
Fletcher, Dolores
Foster, Charles L.
Foster, Elizabeth J.
Franklin, George
Franklin, Jane
Fraser, Marc P.
Fraser, Mary E.
French, Diane
Fugere, Catherine
Garcia, Carol
Gardos, George E.
Gardos, Louise T.
Gargan, Thomas
Giacalone, Antoinette
Giacalone, David
Giacalone, David Jr.
Gilbert, Katherine D.
Glodt, Barbara
Gollan, William
Gorman, Bonnie C.
Gove, Jane
Gove, Robert J.
Graham, Dennis
Graham, Karla
Grant, Elisha W. Jr.
Grant, Patricia E.
Griffin, Cheryl A.
Guitard, Bonita
Hackler, Eileen R.
Hackler, Samuel J.

Hall, Donald C.
Hall, Stephen
Hanson, Alvin J.
Hanson, Bruce A.
Hanson, Elizabeth
Harris, Barbara
Harris, Donna R.
Harris, Geoffrey
Harris, Jesse
Havey, Judith
Hayes, Monica
Hayward, David
Hebert, Allen
Hemis, Cyndi
Hendrickson, Linda
Hennigan, Rev. Brian
Hilton, Kevin
Holt, Ruth
Holtz, Marcia
Housman, Hans
Hughes, Alicia
Hughes, Peter
Hultman, Charles W.
Hultman, Jacqueline L.
Hussey, Edward
Huston, James
Huston, Maria
Jarest, Clifford K.
Jarest, Deborah A.
Jarest, Dorothy E.
Johnson, Dale F.
Johnson, Eric
Johnson, Kathryn A.
Johnson, Kathy
Johnson, Robert L.
Jordan, Dorothy
Jordan, John W. Jr.
Joy, Douglas K.
Joy, Sandra
Kakela, John
Karle, Doris
Karle, Paul
Keenan, Linda L.
Kirouac, Anthony
Koch, Judy M.
Koch, Robert G.
Kruger, Nancy H.
Kruger, Robert H.
Kulig, Alice G.
Langley, Maria C.
Langley, Peter L.
Lapa, Steven
LaPalme, Ivan A.
Larsen, Ann
Larsen, Walter G.
Leavitt, Joseph
LeBlanc, Connie
LeClair, Linda
Lee, Anthony
Leflem, Maurice R.
Leflem, Stephanie G.
Lesmerises, Liz A.
Lithgow, Maureen L.
Lord, David
Lowell, Danni
Lussier, Archie Jr.
Lutjen, Ann
Lynch, Christopher J.
McAllister, Adair
McCarrier, Patricia
McCarrier, Bruce
McClure, Christine
McClure, Ronald J.
McKennon, Jerry
McNamara, Pamela
McPherson, A. Bruce
McPherson, Callaway W.
MacDonald, Angus J.
Mager, Kevin A.
Mahon, Linda
Mahon, Robert
Malinosky, Charles
Martell, Dorothy
Martell, Larry
Mason, Robert Sr.
Maxwell, Rosalie M.
Meehan, Susan
Merrifield, Lawrence
Mertz, David
Millard, Albert
Miller, Albert C. Jr.
Miller, Anita S.
Miller, Nancy
Miller, Nancy J.
Mion, Keith R.
Mitchell, Sheryl
Moore, Louise
Morison, Mrs. Elizabeth
Morris, Edgar T.
Morrison, John
More, Katherine
Mosher, Robert
Mulhall, Anna Marie
Mulhall, James

Mulliner, Anna M.
Mulliner, William A.
Myhaver, Bonnie
Myhaver, Marjorie
Nason, Jean
Nason, Nancy J.
Nesbit, William
Nescomb, James
Newton, David
Newton, John
Niederhelman, Byron
Niederhelman, Cynthia
Nopanen, Diane
Norton, Kathleen A.
Nutter, Gwendolyn
Nutter, Lawrence
Oakley, Thomas
O'Riordan, Brian J.
O'Rourke, Maureen
Oxley, Douglas
Ozenich, Kathi
Paige, Maurice L.
Parisi, Jane
Parisi, Lynn
Parkhurst, Donald H.
Parzini, Archie A.
Parzini, Diann
Patterson, Carol A.
Patterson, Lena
Patterson, Richard
Patterson, Sandy
Patterson, Walter
Patterson, Walter Jr.
Pearson, Joanne C. Field
Pelletier, Mark G.
Pempur, Richard
Perkins, Susan H.
Perry, Agnes
Perry, Joan
Perry, Katherine
Perry, Keith
Perry, William
Peters, Stanley W.
Phillips, Pauline A.
Phillips, Thomas
Pratt, Timothy
Rabideau, Mary
Rajaniemi, Donald
Rajaniemi, Marcia
Rajaniemi, Susan J.
Rathbun, Roderick
Rauer, Madelyn
Rauer, Ronald
Reed, Gardner C.
Reed, Priscilla L.
Renshaw, Marylou
Renshaw, Roland
Rice, Barbara A.
Rideout, Lillian
Riley, Joan
Roberts, George T.
Rodenhiser, Deborah A.
Rodenhiser, Donald S.
Roper, Margaret
Rose, Valeda S.
Rose, Vernon F.
Rowe, Angelina
St. Amand, Rene
St. Amand, Mrs. Rene
Salter, Gabriel
Salter, Kenneth
Sargent, Ralph
Saxon, Carol
Schelling,Jack
Seneschal, Bertha
Seneschal, Ernest L.
Settele, Jeannette
Sheola Carl
Sheola, Christina
Sibley, Paul
Siftan, Sue
Skerry, Ruth
Slater, William
Smaller, Ron
Smith, Pamela
Steed, Gayle F.
Stephens, Bruce K.
Stephens, Heather L.
Stetson Jr., Ernest C.
Stevens, Madelyn
Strang, Ann W.
Straw, Jeffrey T.
Summers, John D.
Sutcliffe, Miss
Sutcliffe, Barry
Sutcliffe, Dennis O.
Sutcliffe, Dennis O. Jr.
Sutcliffe, Gary
Sutcliffe, Jeanne
Sutcliffe, Kenneth J.
Sutcliffe, Rose
Szydlo, Patricia
Szydlo, Stanley T.
Szydlo, Susan

Tarrant, Constance
Tarrant, Patricia
Taylor, Karen L.
Teixeira, John F.
Teixeira, Maria
Tewell, Mrs. Bette J.
Tewell, Lowell T.
Tewell, Lowell T. Jr.
Thomas, Elizabeth A.
Tilton, Joyce
Tremblay, Pearl
Tripp, Nancy D.
Tripp, Stephen W.
Tully, Edward
Valeriani, Terry A.
Varnum, Jane M.
Varnum, Mike E.
Watson, Dorothy
Webster, Penelope
Weir, Melvin G.
Wentworth, Lay
Wentworth, Sharon
Weston, Diane
Wetherbee II, Fred
Wheeler, Robert
Whitcomb, Deborah J.
Whitcomb, Roger L.
Whitfield, Eileen W.
Whitfield, S. Ernest
Whitley, Susan
Wilson, Ervil
Wilson, Kathy Jo
Wingo, David
Wingo, Mrs. David
Worcester, Ralph
Worcester, Rita L.
Young, Phil M.
Young, Waveline L.
Zanga, Nancy L.
Zilske, Debra M.
Zilske, John H.

Supplemental List:
Bryan, Deborah M.
O'Riordan, Thomas
O'Riordan, Margaret

Total Uncollected: 398 at $10.00 each $3,980.00

UNCOLLECTED PROPERTY TAXES
December 31, 1978

Eleanor M. Ahearn	$424.52
Michael W. & Bicky A. Allen	510.06
Richard E. Jr. & Ginger A. Allen	462.92
Richard E. Jr. & Ginger A. Allen	195.86
Babine Heirs	74.36
Christopher J. & Nora J. Bacon	562.30
Richard E. & Janet M. Barter	1,239.06
Frank T. & Patricia F. Bartlett	1,253.21
Melvin E. III & Margaret T. Benson	218.70
James E. & Ellen M. Bingham (Bal.)	350.00
Gerald P. & Sharon M. Blanchette	807.98
Oliver A. Blanchette	76.83
David C. & Shirley Boutwell	670.68
Brentwood Homes Inc.	1,161.30
Lee C. Broadley	1,294.70
Donald W. & Cornelia V. Brous	2,459.36
Nancy S. Brown	800.48
Jane A. Broyles (Bal.)	382.78
John & Deborah M. Bryan	741.43
Margaret E. Carlson	435.03
Thomas L. & Barbara Carver	192.98
Earl & Evelyn Chamberlain	243.54
Harvey H. & Suzanne-Martha P. Chandler	1,087.73
Gerald F. & Ann N. Clark	1,185.67
Roland J. & Patricia E. Clark	662.18
William T. Clark	980.51
Maurice R. & Patricia L. Clement (Bal.)	288.71
Richard F. & Helen B. Cloutman	783.92
Paul E. & Marilyn J. Colby	967.44
Robert J. & Malinda B. Condon, Jr. (Bal.)	150.00
Contemporary Systems Inc.	746.25
Michael & Doris Conway	119.35
Richard E. Jr. & Marjorie D. Croumie	608.72
William & Janet Cutler	811.68
Francis X. & Francine S. Dealy	950.65
Robert L. Demers	128.79
Andrew E. & Ellen S. Dunbar	413.10
Anne S. Dyer	878.48
Eastern Mt. Sports Inc.	27,189.27
Frances H. Edmunds	578.34
Nancy L. Ellis	556.51
Est. Susie Ellsworth	437.40
Christine S. & Lionel H. Emond	347.49
John R. P. & Sophia L. French	662.18
Glendon F. & Ramona G. Gadwah	164.27
Goggin Realty, Inc.	7,485.86
William F. & Gloria L. Gollan (Bal.)	505.66
Ethel F. Gould	130.29
Robert L. Gove	205.64

Elisha W. Jr. & Patricia E. Grant	502.80
Donald B. & Mary T. Graves	138.75
John E. & Barbara Griffiths	97.69
Alfred E. & Virginia G. Guidotti	491.16
Joan A. Guptill (Bal.)	503.52
Jonathan V. & Virginia Hall & Philip & Johanne Geraci	959.44
Frank V. & Pauline M. Halvonik	602.19
Hammond Promotions Inc.	894.48
Alvin J. Sr. & Elizabeth Hanson	614.12
Bessie H. Hanson	36.45
Edgar C. Harrell (Bal.)	377.21
Melody S. Hastings (Bal.)	323.62
Pamela E. Hebert	262.98
William Henderson	517.35
Delores J. Hill & Willie S. Avard	372.31
Ralph P. Hoagland, III	1,812.78
Peter J. & Alicia W. Hughes	1,010.67
Robert E. & Anna Rae Hunter	767.39
Robert E. Hunter	202.66
James P. & Maria A. Huston	868.97
Joseph M. Jr. & Ann K. Hyland	3,290.98
David & Anne-Marie Irwin	1,104.19
Thomas I. & Evelyn R.. Izbicki (Bal.)	115.64
Jerry F. & Eloisa A.Johnson	644.98
Thomas B. & Linda L. Keenan	751.15
Carl F. & Sheila D. Kirkpatrick	739.94
Edward J. & Nancy Kormendi	527.31
Robert H. & Nancy H. Kruger (Bal.)	340.70
Louis P. LaBossiere	738.23
Raymond & Cheryl Lagasse	449.55
Mary D. Lavoie	282.16
Faith F. Lee	1,283.60
Dr. Theodore H. Lee	2,615.55
Virginia Londner	511.31
Thea M. Low (Bal.)	255.84
Archie J. Lussier, Sr.	578.34
Archie Lussier, Jr.	1,730.16
David & Doris M. Magoon	701.58
Nicholas A. & Lorraine A. Manha	956.97
Arthur F. Mann	52.25
Henry W. & Marcia C. Manninen	512.97
Larry A. & Dorothy A. Martel	490.43
Isidore Martin	1,071.39
Robert Martin	454.41
Albert C. Jr. & Anita S. Miller	728.07
Nancy F. Miller	438.41
Monadnock Enterprises	19.68
Clifford Monkton	794.85
Elizabeth Moore	211.17
Edgar T. Morris	401.98

William A. & Anne M. Mulliner	260.25
John W. & Blanche F. Murray	896.18
Donald & Elsie McBride	548.69
David G. McLennon	541.20
Clifford R. & Nancy Nason	429.94
Mary Jane Nichols	794.61
Harold J. & Janet M. Nolan	790.48
David T. & Dianne M. Norris	503.74
Gwendolyn C. & Lawrence R. Nutter	660.96
Daniel H. & Frances M. O'Rourke	905.46
Daniel & Frances O'Rourke & John & Jean Bullock	1,574.40
Richard & Shirley Ozenich	885.55
Frederic W. & Ruth E. Parker	1,373.19
Peirce of Peterborough, Inc.	1,091.56
Pheasant Glen Associates	23,906.83
Irene Phelps	257.88
Ronald L. & Madelyn M. Rauer	696.72
Lloyd G. Reynolds Inc. (Bal.)	1,586.60
Lillian Rideout	367.94
Riverside Paving & Excavating, Inc.	521.72
Asenath Roberts	327.87
Ernest A. Rowley	978.47
George & Dolores Ruhl	850.99
Richard T. & Holly T. Sanders (Bal.)	353.22
Jack N. Longmire Sarkisian	794.89
Herman & Elaine H. Schierioth	847.58
James W. & Melinda L. Schmehl	658.29
Katherine A. Schofield	1,280.61
Ernest & Bertha A. Seneschal	603.67
Shannon Communications Corp.	199.54
William P. & Elizabeth M. Shaw	1,089.13
Jean B. Shelton	672.62
Eugene M. & Nancy A. Speeney (Bal.)	301.65
Square & Compass Club Inc. (Bal.)	470.20
Robert S. Steinert	12.43
Robert S. Steinert, Trustee	127.86
A. Pelham Stevens	2,114.90
Michael J. & Elsa M. Sullivan	1,228.62
Michael J. Sullivan, Jr.	309.13
Barbara K. Summers	1,004.84
Dennis O. Sutcliffe	214.57
Glen W. & Annegreta H. Swanson	546.02
Elizabeth B. Taft (Bal.)	200.00
John D. & Suzanne L. Talbott	1,072.66
William S. Taylor (Bal.)	1,702.54
Temple Mt. Ski Area Inc.	763.02
Lowell T. & Betty Jane Tewell	868.30
Chao Cheng Tseng	835.19
Up Country Enterprise Corp. (Bal.)	607.61
Edgar W. & Patricia VanHorn	637.69
Beatrice T. Vorm	3,633.34
Lloyd S. Vose	989.74

Irene M. Walbridge	1,569.16
Arlene Walker	624.75
James T. & Mary J. Walsh	435.01
Lloyd E. & Nadine M. Weaver	1,226.66
Roger L. & Deborah J. Whitcomb	1,128.55
S. Ernest Jr. & Eileen W. Whitfield	845.88
C. Edward & Gloria Whitney	370.09
William H. Wickham	60.75
Reginald W. & Linda Withee, Jr.	519.81
Ralph B. Worcester	605.37
Philip M. Young	1,059.11
Waveline L. Young	1,564.92
Margaret Zurcher	808.28
Frederic Parker	34.02
Roger L. Whitcomb	2.43
Robert C. White	1.22
Phil Young	4.86
Richard E. & Ginger Allen, Jr.	89.91
Ernest C. & Constance Davis	209.77
Geraldine Zawistski	38.59
Total Uncollected	$173,824.73

RESIDENT TAX ABATEMENTS
Dec. 31, 1978

Levy of 1972:		
Brown Jr., Glen I.	Res. Maine	
Total Abated:		$10.00
Levy of 1973:		
Brown Jr., Glen I.	Res. Maine	
Torsey, Steven V.	Left Town	
Total Abated:		$20.00
Levy of 1974:		
Converse, Frances K.	Married-Moved	
Total Abated:		$10.00
Levy of 1975:		
Bloomfield, Virginia C.	Res. Roxbury, N.H.	
Born, Helen	Married-Moved	
Cole, Mark	Res. Conn.	
Converse, Frances K.	Married-Moved	
Lavoie, Mary D.	Over Age	
Total Abated:		$50.00
Levy of 1976:		
Bloomfield, Virginia	Res. Roxbury N.H.	
Born, Helen	Married-Moved	
Cole, Mark	Res. Conn.	
Converse, Frances K.	Married-Moved	
Ducharme, Marjorie	Deceased	
Flessa, Steve	Address Unknown	
Gannett, Mrs. D.	Address Unknown	
Gove, Robyn	Address Unknown	
Herrmann, Aprylle L.	Address Unknown	
Hoffman, Jennifer L.	Address Unknown	
Hogan, James F.	Address Unknown	
Houlihern, John	Res. Francestown	
Ingmire, Debra	Address Unknown	
Millard, Alfred	Address Unknown	
Millard, Mrs. Alfred	Address Unknown	
Reed, Melissa J.	Res. Dover, N.H.	
Rivard, Norman	Res. Wilton	
Robie, Rosemary	Address Unknown	
Smith, Neil	Address Unknown	
Smith, Mrs. Neil	Address Unknown	
Spohnholz, Conrad S.	Left Town	
Spohnholz, Kathryn R.	Left Town	
Steed, Roger	Address Unknown	
Stein, April	Address Unknown	
Stein, David	Address Unknown	
Total Abated:		$250.00

Levy of 1977:

Allen, Natalie A.	Address Unknown
Allen Sr., Richard E.	Address Unknown
Antenucci, David	Address Unknown
Artese, Michelle	Address Unknown
Artese, Richard	Address Unknown
Barbour, Kimberly	Address Unknown
Barnes, Rebecca E.	Address Unknown
Blanchard, Donna	Res. Jaffrey
Bloomfield, Virginia C.	Res. Roxbury, N.H.
Born, Helen M.	Married-Moved
Boyd, Timothy	Address Unknown
Brackett, Polly L.	Address Unknown
Brandes, Susan J.	Address Unknown
Broadley, Lee	Res. New Ipswich
Broadley, Raymond	Res. New Ipswich
Brooks, Kelcy L.	Unknown
Brooks, Neil A.	Unknown
Brooks, Sheila M.	Moved-No Address
Bryan, Marie	Moved-No Address
Bullard, Jeffrey	Address Unknown
Bunn Jr., Norman	Address Unknown
Chapman, Arvilla B.	Left Town
Chapman, Paul W.	Left Town
Cherwin, Linda Y.	Left Town
Cole, Mark W.	Res. Conn.
Conrad, Joanne	Address Unknown
Converse, Frances K.	Married-Moved
Cooper, Claire E.	Address Unknown
Corcoran, Bonnie	Address Unknown
Cotile, Gurham	Address Unknown
Coughlin, Maxine B.	Address Unknown
Curcio, Virginia	Address Unknown
Darbyshire, Charles	Res. Unknown
Darbyshire, Mrs. Charles	Res. Unknown
Desrochers, Mrs. Peter	Res. Nashua, N.H.
Dinitto, W.	Address Unknown
Dixon, Christine	Address Unknown
Dodge, Vivian	Address Unknown
Ducharme, Marjorie	Deceased
Duquette, Brian	Address Unknown
Duquette, Elizabeth	Address Unknown
Dyer, Ronald	Address Unknown
Dyer, Mrs. Ronald	Address Unknown
Eldredge, Truth	Left Town
Essler, Ray	Address Unknown
Fairfield, Sarah J.V.	Address Unknown
Fitzpatrick, Evelyn	Address Unknown
Flanagan, Bruce	Duplicate
Fliss, Gail K.	Address Unknown
Fliss, Michael J.	Address Unknown
Foster, Douglas	Res. Keene
Gannett, Mrs. D.	Address Unknown

Gove, Robyn	Moved-No Address
Greene, Jerry W.	Residence Unknown
Geer, Bradford R.	Duplicate
Geer, Deborah A.	Duplicate
Grophear, David	Address Unknown
Grophear, Diane	Address Unknown
Guinon, Marjorie	Address Unknown
Guinon, Walter J.	Address Unknown
Gulbranson, Claude S.	Res. Fla.
Gulbranson, Eleanor F.	Res. Fla.
Gullifer, Blanche M.	Address Unknown
Gullifer, Wayne R.	Address Unknown
Hannah, Susan	Address Unknown
Hanson, Karen A.	Res. Greenfield
Hanson, Sharon	Moved-Res. Dublin
Haskell, Cindi	Address Unknown
Haskell, Dean G.	Address Unknown
Hastings, Brian	Under Age
Hastings, Devon	Under Age
Herrmann, Aprylle L.	Address Unknown
Hoffman, Jennifer L.	Address Unknown
Hogan, James F.	Address Unknown
Holden, John	Address Unknown
Holden, Marge	Address Unknown
Hopkins, Timothy	Paid in Stoddard
Houlihan, John	Res. Francestown
Ingmire, Debra	Address Unknown
Johnston, David	Unknown
Jordan, David	Res. Connecticut
Kitfield, Karen	Address Unknown
Knight, Sharon	Address Unknown
Krasilovski, Richard	Unknown
Lannon, Georgina	Address Unknown
Lannon, Michael	Address Unknown
Lillie, Anne	Address Unknown
Little, William	Left Town
Lowell, Sherry	Address Unknown
Lowell, Theresa	Address Unknown
McCabe, Margaret	Address Unknown
McKennon, Jerry	Address Unknown
McLain, John	Address Unknown
MacKowsky, Patricia	Address Unknown
Mahon, Michael	Address Unknown
Mahon, Mrs. Michael	Address Unknown
Marlowe, David	Res. Dublin
Martin, Sandra	Address Unknown
Means, Lorraine	Left Town
Meehan, Susan	Address Unknown
Millard, Alfred	Address Unknown
Moore, Elizabeth	Res. New Ipswich
Morgan, Duane	Address Unknown
Morgan, Marlene	Address Unknown
Moudry, C. Randall	Address Unknown

Moudry, Deanna H.	Address Unknown
Mulhall, Anna Marie	Address Unknown
Muller, Jan	Address Unknown
Neri-Zagal, Luis	Address Unknown
Pearne, Susan E.	Address Unknown
Phillips, Polly	Address Unknown
Read, Bradford	Address Unknown
Reed, Melissa J.	Res. Dover, N.H.
Reinhart, Leah A.	Address Unknown
Rennie, Catherine	Left Town
Rennie, Joanne M.	Left Town
Rennie, Paul	Left Town
Rennie, Paul J.	Left Town
Richard, Noel	Address Unknown
Rivard, Norman	Res. Wilton, N.H.
Robie, Rosemary	Address Unknown
Roper, Margaret	Address Unknown
Rudnick Robert	Address Unknown
Sawyer, Steven	Address Unknown
Sheehan, Eileen M.	Address Unknown
Sloan, George D.	Address Unknown
Sloan, Robin	Address Unknown
Smith, Douglas	Address Unknown
Smith, Neil	Address Unknown
Smith, Mrs. Neil	Address Unknown
Smith, Rennie	Address Unknown
Spohnholz, Claudia	Left Town
Spohnholz, Conrad S.	Left Town
Steele, Alexander G.	Address Unknown
Stein, April	Address Unknown
Stein, David	Address Unknown
Subka, Janet S.	Address Unknown
Sutcliffe, Miss	Duplicate
Swarez, Deborah	Res. Jaffrey
Thompson, Deborah	Address Unknown
Trudel, David	Address Unknown
VanderSchaaf, Cheryl M.	Address Unknown
Vera, Jose	Not Here 4/1
Vorm, William E.G.	Not Here 4/1
Waxlax, Mrs. Stephen	Address Unknown
Whitney, Douglas R.	Res. Fla.
Wilder, Deborah	Res. Jaffrey
Withrow, Sean	Res. New York
Yeager, Diane	Address Unknown
Yeager, Mark B.	Address Unknown
Zapien, Karen	Married-Moved

Supplemental List:

Traxler, Ronald J.	Address Unknown
Traxler, Karen E.	Address Unknown
Poole, William T.	Address Unknown
Poole, Candace T.	Address Unknown
Stetson, Dale R.	Address Unknown

Stone, Patricia A.	Address Unknown	
Swearingen, Marlene J.	Address Unknown	
Weir, Janet	Not Here 4/1	
Miller, Marilyn J.	Address Unknown	
Neyens, Michael	Address Unknown	
Polinsky, Linda D.	Address Unknown	
Saxton, Natalie McL.	Address Unknown	
Steele, George A.	Address Unknown	
Leanza, Patricia	Address Unknown	
Lord, David A.	Address Unknown	
McLaren, Raymond	Address Unknown	
Groesbeck III, Charles H.	Not a Resident	
Lord, Susan M.	Address Unknown	
Essler, Raymond E.	Address Unknown	
Gallagher, Diane	Address Unknown	
Gallagher, Peter J.	Address Unknown	
Atkins, Linda H.	Address Unknown	
Tripp, Joseph W.	Address Unknown	
Cooke, George	Address Unknown	
Blanchette, Debbie	Address Unknown	
Saari, Ken	Address Unknown	
Total Abated:		$1,770.00

Levy of 1978:

Allen Vickie A.	Moved-No Address
Alsulaiman, Hamad	Moved-No Address
Altamore, Lucy R.	Over Age
Banks, Bradford S.	Residence Keene
Barr, Lawrence	Duplicate
Berg, Janet	Moved-No Address
Bishop, Rev. Benedict	Res. Wisconsin
Black, Barbara J.	Res. Antrim
Blanchard, Donna	Res. Jaffrey
Blanchette, Donald E.	Res. Jaffrey
Blanchette, Gerald	Not Here 4/1/78
Bloomfield, Virginia C.	Res. Roxbury, N.H.
Born, Helen M.	Res. Harrisville
Born, Henry	Res. Harrisville
Born, Leslie	Duplicate
Born, Lillian	Res. Harrisville
Bourdon, Margery	Vet's. Widow
Bourn, Henry	Duplicate
Brooks, Sheila M.	Left Town
Brunell,Roland L.	Deceased
Cabaniol, Ron J.	Moved-No Address
Cabaniol, Susan T.	Moved-No Address
Carion, Felix	Duplicate
Carion, Mrs. Felix	Duplicate
Charlton, Elizabeth	Duplicate
Colby III, James T.	Res. New York
Cole, Catherine	Res. Conn.
Cole, Mark W.	Res. Conn.
Coleman, Ethel F.	Moved-No Address

Cox, Kenneth	Moved to Fla.
Cox, Nina	Moved to Fla.
Crocker, Carol W.	Res. Durham
Crocker, Michael W.	Res. Durham
Currier, Douglas	Over Age
Cushing, Stephen D.	Not Res. N.H.
Deschenes, Marguerite E.	Moved-No Address
Dino, Donald A.	Not Res. Peterborough
Emory, Stephen J.	Res. Mass.
Estey, Ellen A.	Res. Antrim
Fernald Stephen W.	In Service
Feurtado, John	Unknown
Florre, Bella G.	Over Age
Flory, Elizabeth A.	Res. No. Carolina
Galbraith, Peter T.	In Service
Garabrant, Kenneth H.	Res. Gilford, N.H.
Gavitt, Michael A.	Res. Fla.
Gesinger, Steven	Duplicate
Gibbons, Ron	Moved-No Address
Gibson, Sue E.	Married-Moved
Glazier, Janet	Res. Durham
Godwin, Morgan G.	Unknown
Goldman, Diane Keegan	Res. Mass.
Gordon, Wayne R.	Res. Greenfield
Gove, Robyn	Moved-No Address
Greene, Jerry W.	Res. Unknown
Greenie, William C.	In Service
Geer, Bradford R.	Duplicate
Geer, Deborah A.	Duplicate
Groesbeck, Timothy	Not Res. Peterborough
Guede, Norina L.	Moved-No Address
Gullifer, Blanche M.	Not Res.
Gullifer, Wayne R.	Not Res.
Healey Jr., Thomas A.	Address Unknown
Hill, Stephen	Address Unknown
Holmes, Diane	Moved-No Address
Holmes, Fred	Moved-No Address
Hopkins, Jane B.	Res. Dublin
Hopkins, Wayne H.	Res. Dublin
Howard, Louise L.	Res. New York
Jacobson, William	Res. Dublin
Jacobson, Mrs. William	Res. Dublin
Jenkins, Dennis	Moved-No Address
Jevne, David	Res. Troy
King, Anne	No Such Person
Knight, Ida Mae	Deceased
Krinsky, Jenny	Address Unknown
Krinsky, Mike	Address Unknown
Lamb, Marybeth	Res. No.Carolina
Lamb, Randall	Res. No. Carolina
LaRose, Ernest	Res. Mass.
LaRose, Mrs. Ernest	Res. Mass.
Larse, Ann	Duplicate

Larsen, Louella	Deceased
Little, Guy C.	Over Age
Loan, William	Moved-No Address
Lowell, Sherry	Moved-No Address
Lowell, Theresa	Moved-No Address
Lusted, R. Mark	Moved From State 1977
Lyons, Philip	Res. Durham
McKinley, Carl	Moved-No Address
McLaughlin, George E.	Deceased
Mahon, Michael	Address Unknown
Mahon, Mrs. Michael	Address Unknown
Martin, Roger	Deceased
Matthews, Kenneth A.	Moved-No Address
Maycock, Harriet	Over Age
Moore, Elizabeth J.	Res. New Ipswich
Moss, Dawna	Unknown
Moudry, C. Randall	Address Unknown
Moudry, Deanna H.	Address Unknown
Myhaver, Marion	Over Age
Nichols, Nancy A.	Not Res. Peterborough
O'Rourke, Patricia	Not Res. Peterborough
Paradise, Debra	Res. Antrim
Perry, Bill	Address Unknown
Perry, Martin R.	Moved-No Address
Read, Mr.	Unknown
Reed, Melissa J.	Res. Dover, N.H.
Reiss, Ann F.	Res. Mass.
Rivard, Norman	Res. Wilton
Sciurba, Rev. Salvatore	Res. Washington, D.C.
Seneschal, Gary E.	Res. Dublin
Sheehan, Eileen M.	Moved-No Address
Smith, Neil	Address Unknown
Smith, Mrs. Neil	Address Unknown
Smith, Rennie	Address Unknown
Soule, Michael	Unknown
Spencer, James	Res. Mass.
Spencer, Martha	Res. Mass.
Steele, Alexander G.	Moved No Address
Stein, April	Moved-No Address
Stein, David	Moved-No Address
Swarez, Deborah	Res. Jaffrey
Taft, William	Res. Newmarket, N.H.
Tittiger, Rev. Albert	Res. No. Carolina
Turino, Margaret	Unknown
Turino, Michael	Unknown
Tuzik, Marjorie	Over Age
VanderSchaaf, Cheryl M.	Moved-No Address
Vera, Jose	Not Here 4/1/78
Vorm, William E.G.	Not Res. Peterborough
Wallace, Gail R.	Not Responsible for Tax
Whitfield, Mary	Over Age
Wilson, Debbie	Res. Calif.
Wines, Karen B.	Moved-No Address

Supplemental List:
Kempen, S. Michael — Duplicate

Total Abatements: 136 at $10.00 each — $1,360.00

Stella L. Sumner,
Tax Collector

Mark G. Wheeler
James R. Lawn
Robert H. Grip
Selectmen of Peterborough, N.H.

SUMMARY INVENTORY OF VALUATION
1978

Land		$16,873,035
Buildings		53,363,010
Factory Buildings		2,346,110
Public Utilities (electric)		1,329,426
Mobile Homes (10)		30,670
Boats (33)		16,525
Total valuation before exemptions allowed		$73,958,776
Blind exemptions (2)	6,450	
Elderly exemptions (53)	521,360	
Total exemptions allowed		527,810
Net Valuation on which tax rate is computed		$73,430,966

SUMMARY OF WARRANTS
Property, Resident & Yield Taxes
Levy of 1970 — Poll Taxes

Levy of 1970:

— DR. —

Uncollected 1/1/78		
Poll Tax	$4.00	
Interest on Poll Tax	1.92	
Total Debits:		$5.92

— CR. —

Remittances to Treasurer during Year:		
Ended 12/31/78		
Poll Tax	2.00	
Interest on Poll Tax	1.92	
	3.92	
Uncollected Taxes Dec. 31, 1978		
Poll Taxes	2.00	
Total Credits:		5.92

Levy of 1971:

— DR. —

Uncollected 1/1/78		
Resident Taxes		10.00

— CR. —

Uncollected 1/1/78		
Resident Taxes		10.00

Levy of 1972:

— DR. —

Uncollected Taxes 1/1/78		
Resident Taxes		20.00

— CR. —

Abatements made during year:		
Resident Taxes	10.00	
Uncollected Taxes 12/31/78		
Resident Taxes	10.00	
Total Credits		20.00

Levy of 1973:

	— DR. —	
Uncollected Taxes		
1/1/78		
Resident Taxes	70.00	
Penalties Collected on Resident Taxes	2.00	
Total Debits:		72.00
	— CR. —	
Remittances to Treasurer During Year:		
Resident Taxes	20.00	
Penalties Collected on Resident Taxes	2.00	
	22.00	
Abatements Made During Year:	20.00	
Uncollected Taxes		
12/31/78		
Resident Taxes	30.00	
Total Credits		72.00
Levy of 1974:		
	— DR. —	
Uncollected Taxes		
1/1/78		
Resident Taxes	90.00	
Penalties collected on Resident Taxes	1.00	
Total Debits		91.00
	— CR. —	
Remittances to Treasurer During Year:		
Ended 12/31/78		
Resident Taxes	10.00	
Penalties collected on Resident Taxes	1.00	
Abatements Made During Year:	10.00	
Uncollected Taxes		
12/31/78		
Resident Taxes	70.00	
Total Credits		91.00
Levy of 1975:		
	— DR. —	
Uncollected Taxes		
1/1/78		
Resident Taxes	270.00	
Penalties collected on Resident Taxes	8.00	
Total Debits		278.00

— CR. —

Remittances to Treasurer During Year:		
Ended 12/31/78		
Resident Taxes	80.00	
Penalties collected on Resident Taxes	8.00	
Abatements made During Year:		
Resident Taxes	50.00	
Uncollected Taxes		
12/31/78		
Resident Taxes	140.00	
Total Credits:		278.00

SUMMARY OF TAX SALES ACCOUNTS
FISCAL YEAR ENDED Dec. 31, 1978

— DR. —

	Tax Sales on Account of Levies of:			
	1977	1976	1975	Prev. Yrs.
(A) Balance of Unredeemed taxes as of 1/1/78		$15,758.96	$7,183.06	$5,015.32
(B) Taxes Sold to Town During Current Fiscal Year	$18,766.53			
Interest Collected After Sale	176.77	493.32	1,678.30	1,774.02
Redemption Costs	6.24	9.15	2.00	2.00
Total Debits:	$18,949.54	$16,261.43	$8,863.36	$6,791.34

— CR. —

Remittances to Treasurer During Year 1978				
Redemptions	$8,369.22	$6,722.58	7,183.06	$4,896.05
Interest & Costs After Sale	183.01	502.47	1,680.30	1,776.02
Unredeemed Taxes - 12/31/78	10,397.31	9,036.38		119.27
Total Credits:	$18,949.54	$16,261.43	8,863.36	6,791.34

UNCOLLECTED YIELD TAXES
December 31, 1978

Levy of 1972:	
Pfeffer, Melvin	$391.82

TOTAL ABATEMENTS FOR ALL TAXES DURING YEAR 1978 as of 12/31/78

Levy of 1972: Resident Taxes	$10.00
Levy of 1973: Resident Taxes	20.00
Levy of 1974: Resident Taxes	10.00
Levy of 1975: Resident Taxes	50.00
Levy of 1976: Resident Taxes	250.00
Levy of 1977: Resident Taxes	1,770.00
Levy of 1978: Resident Taxes	1,360.00
Levy of 1977: Property Taxes	2,165.74
Levy of 1978: Property Taxes	956.49
Levy of 1978: National Bank Stock	8.50
Total Abatements for the year:	$6,600.73

TOTAL OUTSTANDING TAXES FOR THE YEAR
December 31, 1978

1970 Poll Taxes	$2.00
1971 Resident Taxes	10.00
1972 Resident Taxes	10.00
1972 Yield Taxes	391.82
1973 Resident Taxes	30.00
1974 Resident Taxes	70.00
1975 Resident Taxes	140.00
1976 Resident Taxes	230.00
1977 Resident Taxes	490.00
1978 Property Taxes	173,824.73
1978 Resident Taxes	3,980.00
1970 Head Taxes	15.00
Total Outstanding Taxes	$179,193.55

SUMMARY OF WARRANT
STATE HEAD TAXES
December 31, 1978

Dr.

Levy of 1970:	
Uncollected 12/31/77	
Head Taxes	$15.00

Cr.

Uncollected 12/31/78	
Head Taxes	$15.00

UNCOLLECTED HEAD TAXES
December 31, 1978

Levy of 1970:
Brunell, Loren
Converse, Lillian
Zengierski, Ida

3 Uncollected head taxes at $5.00 each $15.00

I hereby certify that the above list showing the names and amounts due from each delinquent taxpayer, as of December 31, 1978, is correct to the best of my knowledge and belief.

Stella L. Sumner
Tax Collector

UNREDEEMED TAXES FROM TAX SALES
ENDED Dec. 31, 1978

	1977	1976	Prev. Yrs.
Babine Heirs	$82.62	$278.52	$
Lee C. Broadley	677.10		
Francis X. & Francine S. Dealy	944.53		
William Henderson	523.35	515.81	
David & Doris Magoon	696.70	469.38	
Michael & Elsa Sullivan	16.83		
Goggin Realty Inc.	7,456.18	7,752.84	
Joseph Russell Sr.		19.83	
Lawrence Rich			119.27
Total	$10,397.31	$9,036.38	$119.27

PROPERTY, RESIDENT AND YIELD TAXES

Levy of 1976:

— DR. —

Uncollected Taxes 1/1/78			
Property Taxes	9.00		
Resident Taxes	620.00		
		629.00	
Penalties Collected on Resident Taxes		14.00	
Total Debits			643.00

	— CR. —		
Remittances to Treasurer During Fiscal Year 12/31/78			
Property Taxes	9.00		
Resident Taxes	140.00		
Penalties on Resident Taxes	14.00		
		163.00	
Abatements Made During Year			
Resident Taxes	250.00		
		250.00	
Uncollected Taxes 12/31/78 (As Per Collector's List)			
Resident Taxes	230.00		
		230.00	
Total Credits			643.00
Levy of 1977:			
	— DR. —		
Uncollected Taxes 1/1/78			
Property Taxes	660,813.37		
Resident Taxes	4,840.00		
		665,653.37	
Added Taxes:			
Resident Taxes	330.00		
		330.00	
Land Use Change Taxes		1,964.00	
Overpayments:			
a/c Property Taxes	231.88		
a/c Resident Taxes	30.00		
		261.88	
Interest Collected on Delinquent Property Taxes		3,838.26	
Penalties Collected on Resident Taxes		275.00	
Total Debits			672,322.51
	— CR. —		
Remittances to Treasurer During Fiscal Year 12/31/78			
Property Taxes	657,279.51		
Resident Taxes	2,940.00		
Land Use Change Taxes	3,564.00		
Interest Collected During Year	3,838.26		
Penalties on Resident Taxes	275.00		
		667,896.77	

Abatements Made During Year:			
Property Taxes	2,165.74		
Resident Taxes	1,770.00		
		3,935.74	
Uncollected Taxes 12/31/78 (As Per Collector's List)			
Resident Taxes	490.00		
		490.00	
Total Credits			672,322.51
Levy of 1978:			
—DR.—			
Taxes Committed to Collector:			
Property Taxes	1,764,233.64		
Resident Taxes	26,320.00		
National Bank Stock Taxes	1,762.50		
Total Warrants		1,792,316.14	
Yield Taxes		11,349.77	
Added Taxes			
Property Taxes	218.70		
Resident Taxes	1,130.00		
		1,348.70	
Land Use Change Taxes		1,600.00	
Overpayments During Year:			
a/c Property Taxes	1,292.66		
a/c Resident Taxes	40.00		
		1,332.66	
Interest Collected on Delinquent Property Taxes		460.73	
Penalties Collected on Resident Taxes		87.00	
Total Debits			1,808,495.00
—CR.—			
Remittances to Treasurer:			
Property Taxes	1,590,963.78		
Resident Taxes	22,150.00		
National Bank Stock Taxes	1,754.00		
Yield Taxes	11,349.77		
Land Use Change Taxes	1,600.00		
Interest Collected	460.73		
Penalties on Resident Taxes	86.00		
		1,628,365.28	
Abatements Made During Year:			
Property Taxes	956.49		
Resident Taxes	1,360.00		

Nat'l. Bank Stock	8.50		
		2,324.99	
Uncollected Taxes 12/31/78: (As Per Collector's List)			
Property Taxes	173,824.73		
Resident Taxes	3,980.00		
		177,804.73	
Total Credits			$1,808,495.00

TOWN CLERK'S REPORT
December 31, 1978

DOGS: — Receipts:		
Licenses Issued	$2,620.95	
Fines Collected	61.00	
Total Receipts		$2,681.95
Disbursements:		
Paid Town Clerk	297.00	
Paid State of N.H.	297.00	
Paid Town Treasurer	2,087.95	
Total Disbursements		2,681.95
AUTOMOBILES: — Receipts:		
Permits Issued		130,764.50
Disbursements:		
Paid Town Treasurer		130,764.50
FILING FEES: Receipts:		
March Filing Fees	11.00	
Sept. Filing Fees	4.00	
Total Receipts		15.00
Disbursements:		
Paid Town Treasurer		15.00
CEMETERY DEEDS: Receipts:		
Deeds Issued During Year		500.00
Disbursements:		
Paid Cemetery Trustees		500.00
PARKING VIOLATIONS: Receipts:		
Fines Collected		112.50
Disbursements:		
Paid Chief of Police, Joseph McCarthy		112.50

Respectfully Submitted,
Stella L. Sumner, Town Clerk

REPORT OF THE RESULTS OF TOWN MEETING 1978

Article 5. Reports of Agents, Auditors and Committees be approved as printed in the Town Report. Motion passed.

Article 6. Acceptance of Legacies and gifts or otherwise. Motion passed.

Article 7. Total appropriation under this article was $848,453.

Article 8. Authorization to borrow in anticipation of taxes and interest appropriation of $22,000. Motion passed.

Article 9. Borrow $305,105. for paying Town debt and interest. Motion passed.

Article 10. Authorize the withdrawal from the Revenue Sharing Fund for use as set-offs against budget appropriations for the following purposes and in amounts indicated:

Public Works	$22,030
Police Dept.	11,952
Fire Dept.	2,933
Library	3,144
Recreation Dept.	6,856
Solid Waste	2,115
Total	$47,000

Article 11. Class IV & V Highways $1,460.80. Motion passed.

Article 12. Accept from the State of New Hampshire $42,827.68 in Block Grant moneys restricted to highway usage. Motion passed.

Article 13. $20,341.64 to replace a 1972 International dump truck with plow and wing. Motion passed.

Article 14. $5,425 to replace a 1973 International ¾ ton pick up and plow. Motion passed.

Article 15. $2,118.50 to replace a 1973 ½ ton pick up. Motion passed.

Article 16. Guard rails replacement on various town bridges $5000. Motion passed.

Article 17. Relocation of a water pipe under town library $20,000. Motion passed.

Article 18. $5,815 to modernize the electrical wiring in the Town House. Motion passed.

Article 19. Article withdrawn.

Article 20. $550 for repairs to the Town clock. Motion passed.

Article 21. Convey to PIDC and Brookstone whatever rights the Town may have under a Restrictive Covenant and Easement from PIDC to the Town of Peterborough dated 1/14/71 and so recorded. Passed as amended.

Article 22. $1,000. to paint the exterior of the windows of the Town House. Motion passed.

Article 23. Replace a 1976 police cruiser $4,000. Motion passed.

Article 24. New ambulance purchase: appropriate $18,132.35, withdraw $7,537.65 from Ambulance Capital Reserve, accept $1,500 from donations. Motion passed.

Article 25. Library addition $180,000 to be repaid over a period of three years. Motion passed.

Article 26. Authorization to construct an addition to the present library and to use funds donated for library purposes to pay for that portion of the project not paid for by the Town of Peterborough. Motion passed.

Article 27. $25,000 to acquire and equip a transfer station for solid waste disposal. Motion passed.

Article 28. Authorization to enter into a five year contract with G.E. Robertson, Inc. of Hinsdale for transporting and disposing of solid waste materials. Motion passed.

Article 29. Transfer and use the sum of $4,695 from the Albert W. Noone Fund for repainting Adams Pool and to purchase and install additional park benches.

Article 30. Hunter Farm Rd. water booster station and storage tank. Moved and passed that article be indefinitely postponed for action.

Article 31. Sidewalk be constructed on southerly side of Union St. from Adams Playground to the Pearl Teixeira residence at W. Peterborough. Motion lost. Passed as amended to have a study of town's sidewalk needs and a report at next town meeting.

Article 32. Grant to the Square and Compass Club Inc. a 50 ft wide right-of-way from the end of Evans Road across town property to their property line. Passed as amended to have utilities underground.

Article 33. Action indefinitely postponed. Motion passed.

Article 34. $2,450 for utilities at Town House Annex for proposed additional use. Indefinitely postponed.

Article 35. Monadnock Community Visiting Nurse Association Inc. $5,145. Motion passed.

Article 36. $2,062 for the Monadnock Family and Mental Health Service. Motion passed.

Article 37. Monadnock Region Association $1,385. Motion passed.

Article 38. $1,200 for the Monadnock Community Day Care Center. Motion passed.

Article 39. Selectmen to administer or dispose of any real estate acquired by the Town through Tax Collector's Deed. Motion passed.

Special Town Meeting
December 19, 1978

Article 1. Town to join N.H. Municipal Association Workmen's Compensation plan. Passed.

REPORT OF BOARD OF SELECTMEN

Nineteen Seventy-Eight has been a year for changes in personnel and for many new ideas. To start 1978 off we had a new Chief of Police and then in March we had a new Fire Chief. We congratulate them for the fine job they are doing.

Much of the year has been spent in going over our landfill problems. First, we were unable to complete the proposed contract with G.E. Robinson Co. This meant we had to start all over again. We contacted the N.H. Solid Waste Department and Mr. Sweeney. Several suggestions were made in the hope of making more space available. This would also be very costly. In order to prolong the use of the present area we feel that everyone should help by recycling paper, cardboard, glass and tin cans. There is a good market for these materials which we have been selling.

Attention has been given to update our sewage lagoons system which is reaching near-capacity use. The Dufraine and Henry Engineering Consultant Firm has been hired to give us recommendations and designs for updating and increasing the capacity. The Board feels that strong consideration should be given to extending the sewer laterals within the compact area of the Town to increase the customer ratio.

Roads and sidewalks are always a continuous job. They need to be rebuilt, resurfaced, and drained. This past summer a section of Pine Street was done and it was planned to do more in 1979. However, it appears now that High Street and MacDowell Road will have to be done over first. Hopefully we will finish Sand Hill Road from General Miller Road to Old Mountain Road.

The Town equipment is in good condition and we operate a continuous maintenance program. Trucks are rotated regularly saving heavy repair bills and costly breakdowns.

Labor is an increasing problem. The changing economy has created a shortage of laborers. It has been necessary to hire contractors to get all of the work done, however, they also show a lack of laborers.

We would like to thank the Library Trustees for the fine work they did in expanding and remodeling our library - a library we all can be very proud of.

The Planning Board and Board of Adjustment have been doing a good job in keeping our town growing in an orderly fashion. Without their help and influence we could be in great trouble with uncontrollable development.

We urge you, our citizens, to continue improving our roads, Fire and Police Departments, Ambulance Service, Library and Recreation Department in order to keep our town a place that we can all be proud of. At the same time, try to keep our taxes in line so we all can afford to live in "Our Town." We believe this can be done if we do things in order of importance.

Mark G. Wheeler, Chairman
James R. Lawn
Robert H. Grip
Board of Selectmen

REPORT OF SUPERINTENDENT OF PUBLIC WORKS RELATIVE TO ADMINISTRATION OF

Town Office	Town House
Highway Department	Trees & Forests
Water Department	Parks
Sewer Department	Cemeteries
Engineering	Solid Waste

The following is a brief report of the Departments that I have administered during the past year.

Town Office

The expanded elderly exemptions voted at Town Meeting added to the paperwork at the Office this year. As usual, Mrs. Turner, Miss Baldwin, and Miss Atkinson took the added duties in stride and continued their efficient handling of Town Office routine.

Town House

This year the Town House has had a much expanded use with several non-profit organizations staging events in the Upper Hall.

The front and one side of the building received a new coat of paint and the windows were caulked. Next year the remaining two sides and the cupola will be painted.

The painter strongly suggested combination windows to protect the wooden sashes.

Highway Department

A major accomplishment on the streets this year was the complete rebuild of a section of Pine Street. New drainage, base, curbs, walk and surface were installed on over 700' of the road beginning at Granite Street.

Work also began on a section of Sand Hill Road between General Miller Road and Caper Corner. The scene of several accidents, this roadway will be realigned, regraded and surfaced. The clearing and drainage was completed before winter set in.

A shim coarse and hot top overlay was installed on Sand Hill Road between Blueberry Lane and the Houlder residence.

The usual one-third of the oiled roads were resealed this Summer.

A new drainage system was installed on Lobacki Drive.

Guide rails were installed on the Wilder Street bridge and two bridges at Happy Valley.

In a late season project granite curb and sidewalk was installed around the Library.

It is becoming increasingly difficult to employ dependable labor in this area and we should be looking to mechanization and outside contracting to accomplish our workload.

Our winter cleanup efforts were featured on Boston Channel 4 TV during the "blizzard" of 78.

Water Department

The test well program proved successful with two promising sites being found.

Negotiations in the land are underway and proceeding much slower than anticipated. It is of the utmost importance, however, that the areas involved be protected while they are still open space.

A new water main was installed across the river at the Main Street bridge and the old main which runs under the Library has been abandoned.

Four hundred feet of new 8" main has been installed on Old Street Road under the guaranteed mainline extension program.

The Water Department installed thirteen new services.

Sewer Department

The Sewer Department commissioned the firm of Dufresne-Henry of N. Springfield, Vermont to prepare plans for aerating the sewer lagoons to provide for more capacity and help alleviate other problems at the facility.

The department also installed a valve on the main outlet pipe to prevent the river from backing up the line during high water periods.

One new service was installed during the past season.

Solid Waste

This was a year of ups and downs for the Solid Waste Department.

The pile of refuse keeps going up and our machine was down since it burned early in the season. We rented a replacement which broke down after a few months.

Since no solution to our State mandated orders has been found, we are still burying the rubbish. Therefore, we are looking for voter approval to purchase a replacement loader at next Town Meeting.

Recycling is at a low point and we should be doing much more. We have markets for glass, cans, newspaper, and cardboard. It is our intention, if the voters agree, to put up a storage building and purchase a baler with funds previously raised for this and other purposes.

Parks

The usual fine maintenance was provided by Ted Brayton in Putnam Park and Bud Grant in Teixeira Park during the past season.

Both parks were treated with lime and fertilizer and in addition the overgrown shrubbery in Putnam Park was pruned.

Trees and Forests

Forty-Five hazardous trees were removed from Town Streets.

The planting of replacement trees continues to be slow. Only three new trees were requested this year.

Cemetery

The new section consisting of 186 two grave lots was installed in lower Pine Hill Cemetery. Roads and water services were established and the entire area grassed over. This much needed addition was being sold before it was completed.

Bud Grant continued his excellent maintenance during the past season.

Twenty-Seven burials were performed, down considerably from the previous two years.

Engineering

Tax maps were updated and are available to the public at cost.

Additionally, I was awarded the pleasure and honor of being elected to the Presidency of the N.H. Public Works Association and to the Vice-Presidency of the N.H. Water Works Association during the past year.

In conclusion, I wish to express my appreciation to the Selectmen, my office staff, my foremen; Tom Weeks, Howard Parker, and Joe Hanson, the Department of Public Works crew, fellow department heads, and to you, our valued citizens for the understanding and support throughout the year.

Respectfully submitted,
John N. Isham
Superintendent of Public Works

PETERBOROUGH POLICE DEPARTMENT
ANNUAL REPORT
TO THE HONORABLE BOARD OF SELECTMEN

I hereby submit my Annual Report for the year ending December 31, 1978.

The citizens of the Town of Peterborough have a right to the best possible police service for the most economical cost and the Peterborough Police Department has been re-organized on that basis.

To accomplish this goal each Peterborough Police Department member has been issued a Policy and Procedures Manual. The manual contains policy and procedure statements designed to provide workable guidelines that will help all members deal with critical situations they encounter in the course of their duties.

In addition to these guidelines, specific directives are periodically drafted by the Chief of Police. The directives are submitted to the Board of Selectmen and if approved are added to the Manual as rules and regulations of the Peterborough Police Department.

A new record system was inaugerated which consists of recording every call for assistance. The calls are then cleared, suspended or remain active until resolved.

The calls are recorded by consecutive number as they are received and are then filed alphabetically, numerically and by location.

Training and Education

In addition to weekly or monthly training sessions, Peterborough Police Department members are sent to Police Schools and Seminars sponsored by the New Hampshire Police Standards and Training Council.

In 1978 the following officers attended these schools:

Officer Diane Nopanen, Police Recruit Academy, 8 weeks; Officer Charles DiFelice, Juvenile Officers School, 7 sessions; Officer Larry Somero, Juvenile Officers School, 7 sessions; Spec. Officer Jon Perkins, Juvenile Officers School, 7 sessions; Officer Charles DiFelice, Drug Enforcement School, 1 week; Officer William Sweet, Drug Reinforcement School, 1 week; Sgt. Richard Sexton, Breathalyzer School, 1 week; Sgt. Lowell Tewell, Management School-Babson College, 3 weeks; Sgt. Richard Sexton, Management School-Babson College, 3 weeks.

Juveniles

In 1977 the Peterborough Police Department petitioned 47 juveniles to the Juvenile Court. In 1978 the Peterborough Police Department petitioned 5 juveniles to Juvenile Court.

This significant reduction in court cases was accomplished by a team effort of all Peterborough Police Department members to resolve the juvenile problems by enlisting the aid of parents, teachers and friends.

If we can continue these procedures, it will (in my opinion) negate the expense and necessity of appointing a Juvenile Officer.

Statistics

Telephone calls received	18,250
Complaints investigated	4,394
Criminal Arrests	116
Motor Vehicle Arrests/Summons	423
Assaults	13
Criminal Threats	11
Criminal Trespass	41
Criminal Mischief	119
Disorderly Conduct	10

Drug Arrests	17
Thefts	75
Burglaries	27
Stolen Cars	8
Bad Checks	11
Driving While Intoxicated	41
Telephone Threats	20
Littering	10
Disturbances	122
Missing Persons	18
Suspicious Motor Vehicles	37
Suspicious Persons	109
Juvenile Complaints	72
Animal Complaints	100
Accidents Investigated	293
Alarms Investigated	256
Parking Complaints	120
Domestic Disturbances	69
Parking Tickets Issued	141
Warning Tickets (Parking)	246
Warning Tickets (Motor Vehicle)	1,855

Services Rendered

Assists To Other Departments	180
Assists To Peterborough Fire Department	65
Medical Emergencies	52
Motorist Assists	56
Disabled Motor Vehicles	179
Relays	118
Escorts	42
Vacant Properties Checked	128
Funeral Traffic	33
Unsecured Doors Secured	1,079
Found Property	116

Police Cruisers

The Police Cruisers traveled 96, 580 miles.

Conclusion

I am extremely grateful for the support and assistance from the Board of Selectmen, the department heads and employees of the Town of Peterborough, the members of the Peterborough Police Department and especially to the wonderful citizens of this town.

Respectfully submitted,
Joseph V. McCarthy
Chief of Police

REPORT OF THE FIRE DEPARTMENT 1978

Once again the year 1978 shows increased activity in number of calls by 20 but dollar loss kept at a minimum. Breakdown of calls:

A. 15 Chimney Fires
B. 26 House Fires
C. 9 Outside Fires
D. 48 Auto Calls
E. 28 Alarm Malfunctions
F. 4 False Alarms
G. 14 Mutual Aid Calls
H. 1 Call Library Roof
I. 5 Land Fill Fires
J. 1 Lost Child
K. 1 Bomb Scare

A. Chimney fires are about the same as last year and we find these calls are mainly from homes just starting to burn wood and it does take some time to learn proper habits of burning wood stoves and fire places.

B. With the exception of four major house fires most calls were very minor such as electrical, etc. We are sorry to report one fatality and two near fatalities. Three of the fires were major losses and in all cases the fire had gained tremendous headway before they were reported.

C. Again outside fires have been kept to a minimum because of strict control of outside burning and our watchman atop Pack Monadnock reporting these fires when they are small.

D. Automobile fires and accidents are on the increase because of increased traffic and older vehicles. Man hours on these calls are way up because of the serious truck problems from Temple Mt. We are again sorry to report one fatality from one of these calls.

E. We had the same number of automatic alarm malfunctions but the department is still in favor of these systems which enable us to more quickly get to the scene.

F. True False alarms increased by two and if possible we would like to have these people if detected dealt more severely so these can be eliminated.

G. Mutual Aid calls increased but this system is perhaps one of the most helpful changes in the fire industry. Each and every town belonging to this system has any help he requests at his finger tips and rolling to the scene in minutes at no charge.

H. This call to the library was an ice problem on the roof that was causing damage to their books and we were happy to assist.

I. On land fill fires with the cooperation of Public Works, Air Pollution and fire department we have practically eliminated these fires.

J. This call was from another town we aided with radio communications.

K. These calls we hope will be non-existant in the future.

We are happy to report the number of ambulance calls decreased by 42 calls. This was due mainly with closer cooperation from the doctors. The fire department ambulance service is continuing to serve the original six towns and working very smoothly. At this time we have 18 Emergency Medical Technicians who are firemen as well as covering ambulance calls. In 1978 there were 447 calls as follows:

Peterborough	321
Hancock	38
Dublin	37
Greenfield	31
Francestown	17
Sharon	3
	447

TRIPS

Transfers	71
Emergencies	348
Hanover	10
Cheshire	8
Manchester	2
White River	1
Boston Childrens	1
Deaconess	3
Mass General	3
	447

Our 1973 Cadillac Ambulance has 56,196 miles and is six years old. On July 27th our new Ford Modular Ambulance was put into service and now has 5800 miles already. We use our Cadillac for back-up and for long transfers. The new Ford gives us much more room to work inside which is a great help in heart cases and auto accidents. At this time we would like to express our appreciation to all six towns who made this purchase possible and in return we will be able to serve you more efficiently.

We want to thank each and everyone that have given assistance to us during the past year. The Police Department, Highway Dept., Department of Civil Defense, town house staff and doctors and nurses and staff of the Monadnock Community Hospital and all other groups and individuals. From all of this cooperation it makes our job that much easier. We especially at this time want to thank all of our citizens for their fine support concerning our budget. We realize the appropriation does climb but that is a result of increased operating costs. Our budget this year contains no increase in wages. Once again we wish to thank you and will be looking forward toward your continued support.

Lawrence C. Bishop, Chief
Jere Morris, Deputy
Dennis Cilley, Deputy

REPORT of DISTRICT FOREST FIRE CHIEF and YOUR FOREST FIRE WARDEN

For more than 80 years, a cooperative effort between the State of New Hampshire and local forest fire authorities has created a forest fire prevention and suppression program that is recognized as superior throughout the United States.

Since the first forest fire laws were written in 1895, the state and local community governments have worked together to prevent and combat forest fires.

Today, 249 forest fire wardens and more than 1,800 deputy wardens are appointed every three years by the State Forester to work with the members of the State Forest Fire staff in this effort. State funds are used to pay one-half the cost of forest fire suppression costs incurred by local forest fire organizations, within pay rates established by the Governor and Council. State funds matched by local funds are used to purchase hand tools to suppress forest fires, to train local forest fire crews and in forest fire prevention work.

All outside burning, when the ground is not covered with snow, is permitted only after obtaining a written fire permit from your local Forest Fire Warden. Penalty for burning without a permit when one is required is a misdemeanor punishable by a fine up to $1,000 or a jail term of up to one year or both.

REMEMBER, ONLY YOU CAN PREVENT FOREST FIRES!

1978 Forest Fire Statistics

	No. of Fires	No. of Acres Burned
State	1,433	460
District	464	105
Town	5	4

Gilbert Testa
District Fire Chief
Lawrence C. Bishop
Forest Fire Warden

REPORT OF OVERSEER OF PUBLIC WELFARE

Four fewer requests for direct relief were received in 1978 than in 1977. Again most of these were temporary and most frequently referrals from the local office of the New Hampshire Division of Welfare. A close cooperation between this office and the State Office exists and mutual assistance and referrals work to the advantage of both.

The cost of food and shelter services, as we all know continues to rise. At the State level the Division of Welfare will attempt through the budgetary process to bring shelter allowances up to 1976 standards instead of the 1971 level at which they are presently funded.

Also at the State level a complete revision of the Juvenile Justice Laws could have a severe impact on local budgets since board and care and court ordered evaluations will be born by the Towns unless the State provides the necessary funds, which they will be asked to do.

Four Hundred Five Dollars and Forty-Four Cents ($405.44) were received from Common Trust D, the John Q. Adams Fund, Almon T. Hovey Fund, Asgood Fund and Malinda Upton Fund for Christmas time distribution. In addition, One Hundred Nine Dollars and Twenty-Two Cents ($109.22) was received from Common Trust D, Overseer of Welfare Fund and distributed.

Respectfully submitted,
Fred E. Murray
Overseer of Public Welfare

HEALTH DEPARTMENT REPORT

During the year 1978, it was necessary to condemn one building as being unfit for human occupation because adequate toilet and lavatory facilities were not available. Occupants of the building were ordered to vacate by Court order and the property owner required to correct outdoor nuisances and permit no further occupation until such time as proper facilities and septic system are installed.

Seventy-Five International Passports were stamped with the official seal of the Peterborough Health Officer. This figure includes passports held by residents of neighboring Towns who do not have a Health Officers seal.

The following activities occurred, and where necessary, were investigated:

Tenant - Landlord Complaints	6
Landlord - Tenant Complaints	1
Child Care Facilities Inspected and Approved	7
Complaints regarding suspected and actual mal-functioning of private septic systems	5

I again want to thank William Russell, Director of Monadnock Region Association for sponsoring the third annual round table discussion for Town Health Officers. Dr. Maynard Mires, Director of N.H. Public Health Service, three others from his department, plus a representative from New Hampshire Water Supply and Pollution Control Commission were present.

Respectfully submitted,
Fred E. Murray
Health Officer

CIVIL DEFENSE REPORT

Flooding! This is our big problem and will always be so in this area. We are subject to extremely low water table which is condusive to flooding characteristics.

Due to excessive rain mixed with extremely low temperatures, this problem began on the 9th of January and continued to the 16th of February with river banks full. Ice jams built up at the confluence of the Contoocook and Nubanusit Rivers, at bridge on Grove Street extension, upstream side of Contoocook River, and at the O'Rourke Motel. Two homes, one on Summer Street and one on the Sharon Road were badly flooded and received Civil Defense help.

On the 28th of March a critique was held at Civil Defense Headquarters with the Army Corps of Engineers (Al Laraway) to discuss the proper procedure to follow under these situations including cost of operation. Those present were Jim Lawn, Board Selectman, Chief McCarthy, Police Dept., and John Rathburn, McDowell Dam Engineer and Civil Defense Secretary. We were advised that any cost involved in use of equipment could be covered by Army Corps of Engineers if certain procedure is followed. Guide lines for this is in our C.D. files Flood Control Program book.

Extreme emphasis has been placed on Nuclear Attack by DCPA. A course about this subject is in preparation by Civil Defense.

We were very fortunate in acquiring the fine services of Bernice Monkton as C.D. Secretary.

Carl W. Wood, Director
Robert D. Stewart,
Deputy Director

LIBRARIAN'S ANNUAL REPORT

CIRCULATION (Books):

Adult	39,103
Children's	13,793
Total	52,896

USE OF THE LIBRARY:

Reference questions answered	3,768
Interlibrary loans received	280
Books sent to other libraries	196
Periodicals requested	3,129
Recordings borrowed	1,435
Cassettes borrowed	211
Talking books loaned	63
Puzzles circulated	150
Art prints loaned	43

NEW BOOKS ADDED:

Adult fiction	204
Adult nonfiction	599
Total adult	803
Children's fiction	151
Children's nonfiction	145
Total children's	296
TOTAL LIBRARY BOOK STOCK	41,569

NON-BOOK MATERIALS:

Number of bound volumes of periodicals	326
Number of reels of microfilm	80
Number of magazines subscribed to	140
Number of newspapers subscribed to	22
Number of recordings	778
Number of cassettes	100
Number of 16mm films	1
Number of 8mm films	17
Number of filmstrips	20
Number of art prints	50

CATALOGUES:

The Library maintains three catalogues - two for the use of the public (Adult and Children's), and an official catalogue which is known as the shelf list. During 1978, 5,495 cards were filed into these catalogues by the filing rules of the American Library Association.

PUBLICATIONS:

The Library publishes THE STORY OF THE PETERBOROUGH TOWN LIBRARY which is given to each resident applying for a library card. Copies are mailed to individuals, or given to groups upon request. Booklists and film programs are developed throughout the year.

PROGRAMS:

A wide variety of programs for both children and adults is sponsored year round. Among the more popular programs: Preschool Storyhour, After School Movies and our Outreach Service to local nursing and retirement homes.

A Notable Year

The Peterborough Town Library is in the business of serving you. It is our job to make available information, books, and other materials to enrich your lives through education, information and recreation. For the past ten years, we have done this in rather close quarters. Your unanimous vote to expand our facilities heartened us greatly, and urges us to even better service in the future.

A supportive community, a dynamic Board of Trustees, a farseeing predecessor, and an enthusiastic, hardworking staff made the addition and renovations to the oldest free, tax-supported library in the world a reality. We thank you.

Processing Department

Ellen Hardsog, our cataloger, was named Assistant Librarian in midsummer. She proved her administrative mettle by organizing a supply-buying venture within our newly reorganized Nubanusit Library Coop - a group of twenty area libraries who buy cooperatively and thereby realize substantial savings.

Children's Department

Seventy six children registered for the Summer Reading Program. By reading, youngsters added a "brick" to the construction of the addition. The culmination of activities was a visit from UNH's mobile theater, "The Little Red Wagon." Children's Librarian, Joan Butler, spoke before several groups during the year.

Circulation Department

Mrs. Murray is responsible for the organization of the new circulation area. We also welcomed our newest staff member, Annagreta Swanson to the desk. She will assist both Mrs. Murray and Mrs. Hardsog.

Reference Department

The reference collection now holds 675 volumes. The demands upon this collection, and the telephone queries handled by our staff have increased substantially over the year. If we are unable to answer your question, we are happy to refer you to other sources within or beyond the community. To this end, we have established a Union Catalog, listing the holdings of the Nubanusit Coop beginning 1/1/78.

As members of the New Hampshire, New England, and American Library Associations, our staff participates in those organizations' workshops and continuing education programs. Your librarian also serves on the New Hampshire Library Association Executive Board.

Respectfully submitted,
Ann Geisel
Librarian

REPORT OF THE PLANNING BOARD

1978 was another busy year for the Peterborough Planning Board. Twelve regular meetings were held on the third Monday of each month, and five special meetings, at which the Board approved 14 subdivisions, eight boundary line adjustments, and site plans for eight commercial and industrial projects.

One subdivision, that was accepted in 1977, was voluntarily withdrawn by the applicant, Elizabeth Y. McGreal, Old Street Road.

The Board took negative action on seven applications, involving land use, and has pending one site plan and two subdivisions.

Subdivisions of more than two lots approved were:

Richard and Ginger Allen, Middle Hancock Road (three lots).

Peterborough Industrial Development Corporation, Phase 4 at Pineridge, (34 lots).

Elizabeth and Harvey Moore, General Miller Road (12 lots).

Paul Bourgoine, Bourgoine & Tuttle, Inc., Juniper Drive (off Old Dublin Road) (11 lots).

Mae Young, Old Jaffrey Road (four lots).

Site Plans accepted were:

Riverdale 1, Steele Road (since renamed Salzburg Inn), for an equestrian resort.

Jere and Robert Morris, 9,000 sq. ft. office building, Route 202 North.

Archie Lussier, Jr., and Frederick Shaw, Route 202 North, site for Conelec, Inc.

New Hampshire Ball Bearings, Inc., Route 202 South, 38,700 sq. ft. plant expansion.

Summerhill Nursing Home, Old Dublin Road, addition to resident facility.

Charles and Roland LaRoche, change in plan previously approved for expansion at Grand Union Supermarket, Peterborough Shopping Village.

Monadnock Community Hospital, office building for medical staff.

Valley Tire Center, 4,000 sq. ft. tire service and repair building, Summer Street.

The Board was assisted during the year with statistical and other information from the Chamber of Commerce, and wants to express to those responsible sincere thanks for aiding in the process of Town planning.

As was done a year ago, the Board is recommending to the Selectmen that an article appear in the 1979 Town Warrant to provide funds ($2,955.28) for full dues-paying membership in the Southwestern New Hampshire Regional Planning Commission. It is the position of the Board that regional cooperation is essential to accomplish the local goal of fair and progessive Town planning. Also, the Commission has professional talent available that will be a substantial asset to the Board.

A meeting was held in October with federal representatives concerned with flood insurance, and more is to be heard on this subject in the coming months.

As the year ended the Board turned much of its attention towards proposed corrections and amendments to the Town Zoning Ordinance. These will be the subject of public hearings in early 1979 prior to the changes being presented for approval by referendum vote in March. The Board believes that only by regular attention to the changing needs of the community are the Zoning Ordinance, as well as other Town Ordinances, going to reflect what is best for the community as a whole. The Board wants and needs public in-put on these situations, with the single purpose that they are intended to serve the interests of all our citizens.

The Board had one change in membership during the year. Dennis Balog resigned in February when his company transferred him to Indiana. The Selectmen appointed Joachim Wamser of Keenan Drive to fill the vacancy.

All Town Codes, Regulations, Ordinances, etc., were assembled as a single unit for the first time, and published by the Board in loose-leaf form. Copies are available at the Town Office for a small fee.

The Board wishes to recognize the cooperation of residents, and town officials, who have been involved in various planning functions during the year.

Respectfully submitted:
Peterborough Planning Board
Richard R. Fernald, Chairman
Paul C. Cummings, Jr.
Mary N. Emery
Harlan E. Karr, Jr.
Jere T. Morris
Joachim W. Wamser
Mark G. Wheeler, ex-officio

REPORT OF BUILDING INSPECTOR

This was a turbulent year for the Building Inspector Department.

Our original inspector resigned in the Springtime and another inspector was employed in August. He also resigned after deciding that the position didn't suit his needs.

The job reverted back to my office while the search for a new inspector was underway.

Seventy-nine building permits totaling $2,968,250.00 were issued in the past year.

The breakdown is as follows:

Dwelling Units	No.	Valuation
Single Family	23	$1,295,500.00
Multi Family	—	—
Commercial Buildings	1	300,000.00
Industrial Buildings	1	65,000.00
Residential Renovations	41	206,250.00
Commercial Renovations	6	165,000.00
Industrial Renovations	2	855,000.00
Miscellaneous	5	81,500.00
TOTALS	79	$2,968,250.00

Respectfully submitted,
John N. Isham
Building Inspector

REPORT OF THE CONSERVATION COMMISSION

The final acquisition of title to the Brous Dam at North Peterborough late in January was a gratifying event to mark the beginning of 1978 for the Conservation Commission. This opened up the prospect of creating a scenic and picnic area at the damsite, landscaping the approach to the old stone bridge and the banks upstream, there to foster the spread of the unusual rhododendron planting and to improve the protective stand of hardwood trees. It is hoped that various civic groups will help in carrying out this program.

Of further import is the prospect of creating a recreational area on the flowed lands above the dam for extended recreational enjoyment. The possibility of obtaining grants of land or easements will now be explored to assure access to all reaches of the pond area. Few towns have such potential for the enjoyment of all sorts of water sports so close to their centers as here in Peterborough. A maintenance program has been arranged through the Selectmen with the Department of Public Works for the operation of controls over the river flow past the dam and for the care and upkeep of the scenic area.

Evans Flats has long been regarded as a natural water recharge area, a wetland harboring flora and fauna and a safeguard in time of storm and flood. Encroachment has occurred in stages after flood danger was reduced by the building of MacDowell Dam. This year a plan was announced to extend Evans Road into the wetland and eventually to construct a club house on fill to be placed on a thirteen acre portion of the Flats abutting Nubanusit Brook. Such filling of wetlands requires authority of the Special Water Resources Board for this State and the Corps of Engineers, in areas of their jurisdiction, under the Federal "404 Program" relative to the maintenance of water quality.

Since the soil characteristics of the area describe these wetlands as "subject to flooding" or "high water table," there is reason for concern over any project proposing to place fill within or upon the wetland area. Article XVI of the Peterborough Zoning Ordinance creates a Conservation Zone on the bank of any body of water shown on a Geodetic Survey Map, within 100 feet of the natural high water mark, and prohibits, among other conditions, any dumping, filling or construction. With snow and icing conditions within the wetlands causing seasonal high water, our Commission has the problem of determining, from this winter's experience, the applicability of either of these restrictions to the area in question.

The same questions arise in connection with the Recreation Department's proposals for areas in the Flats.

This autumn has fortunately provided the opportunity to examine the terrain of the Commission's forest land on the westerly shoulder of Pac Monadnock Mountain to relocate the former trail leading to the summit road, and to study the forest growth potential for this property. A promising route for a recreation trail has now been located along the southwesterly slope, passing through various types of timber stand and ascending along a brook with various attractive vistas, to join the recently relocated Wapak Trail which now reaches the summit from the northwest shoulder.

Of the timber stand types that might be selectively harvested for the benefit of the town, white pine has the greatest potential from a commercial standpoint. While there are stands of commercial-size spruce on ledges with shallow soil, any real cropping would subject the stand to serious blowdown. Some hardwood stands have eventual value but, being at present largely pole size, should wait at least ten

years before harvesting. The mixed hardwoods comprise oak, red maple, and white birch and should await further growth. Softwood stands are scattered in with occasional hardwoods or junipers, and are likely never to reach commercial sizes. Over the years there is excellent potential for white pine regeneration.

One of the projects undertaken by the Conservation Commission this year was the study of hydro-electric power possibilities for our town. The purpose of the study was to see if by the re-development of Peterborough's hydro-electric potential, we could offset a rising town electric bill, now approaching $90,000 annually. With the prediction of a doubling in price for electricity by 1985 and an ever-increasing power demand, having a town owned hydro-electric station might be a financially prudent energy alternative.

After our initial study, we discussed our ideas at a joint meeting of the Selectmen, Budget Committee, and Conservation Commission. Appearing at the meeting at our invitation were representatives of Energy Systems Corporation (an energy consulting firm). Following this meeting, we drafted the Article for the Warrant proposing the expenditure of up to $5,000 to determine which of our dams are suitable for power generation, what the projected costs and benefits would be, and whether there are any insurmountable problems. After this Feasibility Study the town should have a definite answer as to whether hydro-electric power again has a future for energy and money saving for Peterborough.

Respectfully submitted,
Peterborough Conservation Commission
Coburn T. Wheeler, Chairman

RIVER CLEAN-UP STUDY COMMITTEE REPORT

Peterborough has two rivers to be concerned with, the Contoocook River and the Nubanusit River. Therefore, there is approximately thirteen miles of River in Peterborough. Considering both sides of the rivers our study actually included approximately twenty six miles of river banks.

We were appointed as a committee to study and report on the feasibility of removing dead trees along the approximately twenty six miles of river banks and also the removal of dead trees that have fallen into the rivers. Through our study we have found that because of the terrain in places of the river banks and the inaccessibility of those trees that have fallen into the river, we cannot justify this costly project for the means of cleaning up the river.

However, we do have some suggestions for two easily accessible unsightly areas: 1.) Behind the Monadnock Lumber Company, at the mouth of the Nubanusit River, we feel the old railroad abutment could be removed. 2.) Behind the Peterborough Town Library, it would greatly enhance the appearance of the new addition if the pylons and railroad tressels were removed. These two situations being created by man could be removed by man. The dead trees fallen by nature are not accessible for man to get to and remove without great cost to the taxpayers.

Respectfully submitted by,
Gilborn J. Duval
Gordon L. Kemp
Floyd L. Wakefield
Ronald D. Wilks

REPORT OF THE SIDEWALK COMMITTEE

Your committee finds that the sidewalks are in reasonable condition with some minor damage existing in some sidewalks of concrete construction. In the winter, sidewalks that directly border the street pavement are subjected to damage by snowplows. This is not a criticism of the snowplow operators because it is difficult to gage distances of a few inches.

Some areas of Peterborough have a high pedestrian traffic combined with very high automobile traffic. These areas warrant the construction of new sidewalks.

Recommend

The repair of sidewalks (parts) periodically as the need arises when the Superintendent of Public Works finds any sidewalk needing repair. This might necessitate a special item in the budget.

(1) New sidewalk on Union Street from Adams Playground to near Windy Row approximately 1 mile - constructed over 2 years at a cost of approximately $30,000 per year.

(2) New sidewalk on Granite Street at lower end near Route 101 approximately 4/10 mile as a third year project at a cost of approximately $25,000.

(3) New sidewalk on Summer Street to Heritage Apartments - approximately 3/10 mile as a fourth year project at a cost of approximately $18,000.

Undoubtedly the price of materials will increase, thus a percentage increase would have to be added to these present prices to estimate the cost of these jobs for future years.

The large amount of traffic on Union Street to and from West Peterborough, a high density section of town, and the large pedestrian traffic to the playground, make this a high priority item. A traffic count requested by this committee showed that in the middle of September, off-season, an average of 1,700 vehicles traveled this street in one day.

There is also a large amount of pedestrian traffic to and from the Shopping Center on Route 101 via Granite Street. This we believe is a dangerous situation because the walker is hemmed in between the road way and a guard rail.

The third sidewalk would be along Summer Street from where it ends near Summer Hill. Pedestrian traffic in this area is high because of the apartment houses. The sidewalk extension is only for a short distance.

Granite curb should be used on all new sidewalk construction. This will prevent damage by snowplows and extend the life of the sidewalks.

Stanley T. Szydlo
Ronald W. Irwin
Robert S. Fellows

INVOICE AND TAXES

	Land	Bldgs
ABBOTT, Francis W. & Ethel V.		
Keenan Dr.	7 740	29 860
Currier Ave.	2 990	
ABBOTT, Robert M. & Micheline F.		
Burke Rd.	10 070	25 340
Main St.	3 710	50 840
ACHER, Walter W. & Ruth L.		
Old Greenfield Rd.	6 900	33 970
ACHILLE ENTERPRISES INC.		
Depot St.	6 900	10 700
ACHILLE, George P.		
Route 202	4 480	1 680
ACHILLE, George P. & Janet A.		
Route 202	20 500	70 550
Middle Hancock Rd.	14 150	65 200
ACKERMAN, Robert B. & Helen A.		
Harrisville Rd.	10 120	34 230
ADAMS, Donald S. & Marion B.		
Summer St.	6 600	15 020
AHEARN, Eleanor M.		
Scott St.	7 470	10 000
AITTAMA, Richard J. & Alice E.		
Currier Ave.	6 840	34 240
ALDRICH, Herman W. & Ruth V.		
Old Bennington Rd.	5 890	15 700
ALEXANDER, Robert J. & Mary R. D.		
Pineridge Rd.	5 850	29 960
ALLEN, Douglas P. & Bonnie M.		
Old St. Rd.	4 970	21 720
ALLEN, Michael W. & Vicky A.		
Carley Rd.	6 580	14 410
ALLEN, Onezime J. & Rita		
Wilton Rd.	7 000	26 300
ALLEN, Paul R., Jr. & Judith S.		
Sharon Rd.	16 300	58 100
ALLEN, Richard E. & Ginger A.		
Summer St.	6 000	13 050
Middle Hancock Rd.	8 060	
ALLETSEE, George T.		
Summer St.	2 970	9 150
Summer St.	7 540	32 560
ALPAUGH, Elizabeth S. & Gary W.		
High St.	5 600	36 760
ALTAMORE, Salvatore & Lucy R.		
Old Bennington Rd.	12 140	
Old Bennington Rd.	7 890	39 170
AMERICAN GUERNSEY CATTLE CLUB		
Main St.	25 260	458 840
AMES, Addie		
47 Concord St.	6 600	31 520
ANDERSON, Hilding A. & Jane L.		
Wilton Rd.	8 700	24 400
ANDERSON, Virginia M.		
Kaufmann Dr.	5 580	32 450
Old St. Rd.	8 950	
ANDREWS, Dwight		
Sharon Rd.	9 500	20 800
Old Sharon Rd.	3 710	
Old Sharon Rd.	1 300	
ANDREWS, Leverett F. & Viola S.		
Old Dublin Rd.	14 150	21 000

	Land	Bldgs
ANTHONY, Charles H. & Abigail P.		
Glen Dr.	10 780	
Concord St.	5 600	25 370
ARISTA CHEVROLET & OLDSMOBILE, INC.		
Jaffrey Rd.	37 800	183 960
ARMSTRONG, Laurie H.		
Powersbridge Rd.	6 170	42 900
Powersbridge Rd.	1 780	510
ATKOCZAITIS, Eunice B.		
Morris St.	3 360	10 970
ATWOOD, Herbert N. & Florence D.		
56-58 Concord St.	4 800	26 820
AUBERT, John C. & Signe D.		
Nichols Rd.	8 010	24 340
AUSTIN, William S. & Elizabeth L.		
Scott St.	6 750	28 240
AXELROD, Henrietta F.		
Burke Rd.	6 850	
Burke Rd.	6 880	
Burke Rd.	6 800	
Burke Rd.	13 100	
BABINE HEIRS		
Gulf Rd.	3 060	
BABNEAU, Anthony & Edna E.		
Gulf Rd.	5 500	6 070
BACON, Christopher J. & Nora J.		
5 Summer St.	2 400	20 740
BACON, Paul V., Jr. & Joan E.		
East Mt. Rd.	17 030	32 900
BAGLEY, Earl C. & Marion J.		
33 Pine St.	4 260	21 990
BAGLEY, Reginald M. & Elizabeth C.		
Hall Ct.	6 840	28 210
BAIRD, Donald Contracting, Inc.		
Jaffrey Rd.	3 250	
BAKER, Edith O., Thomas A. & CALKINS, Carol		
Wilton Rd.	7 900	21 600
BAKER, Virginia C.		
Sharon Rd.	11 300	42 400
BAKER, Virginia S.		
Old Dublin Rd.	29 600	43 800
Route 101	5 500	
BAKHSHINA, Mohamad Ali & Kianynobakht, Gramar Taj		
Mt. View Dr.	6 900	37 300
BALDWIN, Arnold C. & Ida M.		
23 High St.	7 300	19 300
BALOG, Dennis W. & Sally A.		
MacDowell Rd.	9 100	52 550
BANE, Joan L.		
Highland Glen	9 370	58 400
BANFIELD, Eugenie V., Rita M. & Roberta M.		
21 Lounsbury Ave.	6 030	25 020
BANKS, John C. & Violet P.		
Greenfield Rd.	10 300	24 200
BARBER, E. Lynn		
Blueberry Lane	9 900	51 900
BARKER, Arnold C. & Katharine R.		
Windy Row	68 430	49 580
BARALL, James D.		
Union St.	11 520	87 920

	Land	Bldgs
BARNES, Lawrence & Marion R.		
Currier Ave.	7 830	28 720
BARNES, Margaret M.		
Arundel Rd.	7 280	27 950
BARRACLOUGH, Roger P. & Nancy J.		
Shadow Lane	10 080	116 280
BARRETT, Hedwig G.		
76 Concord St.	5 600	16 430
BARRON, Richard G. & Joyce A.		
Hunt Rd.	7 250	26 450
Hunt Rd.	100	
BARROWS, Robert & Margaret H.		
Old St. Rd.	5 390	17 100
BARRY, Corinne E.		
Old Dublin Rd.	9 310	27 300
Old Dublin Rd.	2 900	
BARTER, Richard E. & Janet M.		
Murphy Rd.	10 000	40 990
BARTLETT, Frank T. & Patricia F.		
Hunter Farm Rd.	9 070	44 560
BASS, Perkins		
Elm Hill Rd.	45 850	242 370
Bass Rd.	8 620	46 360
Old Sharon Rd.	2 200	
BASS, Perkins, Jermiah & Robert P., Jr.		
East Mt. Rd.	18 500	
BASS, Robert P., Jr.		
Old Mt. Rd.	5 700	52 600
Cunningham Pond Rd.	150	
Bass Rd.	13 250	12 070
Wilton Rd.	13 420	18 820
BASTILLE, John E., Est.		
May St.	2 460	
BASTILLE, John Q.		
Pine St.	6 400	
BASTILLE, John Q. & Constance E.		
Old St. Rd.	7 030	21 100
BASTILLE, John Q., Robert A., & Barrett, D.		
Wilton Rd.	4 940	
BATES, John F. & Margaret C.		
Windy Row	6 640	31 900
BATTLES, Richard P. & Patricia A.		
Old Bennington Rd.	7 660	28 510
BEANE, Harry R. & Estelle A.		
Summer St.	6 480	18 470
BEAUCHAMP, Gerald T. & Elizabeth K.		
Scott-Winn Rd.	5 700	22 770
BEAUPRE, Wilbur C., Jr. & Sylvia M.		
Lobacki Dr.	2 700	
Lobacki Dr.	3 600	24 380
BEAUSOLEIL, Phillip H. & Donna		
Greenfield Rd.	6 030	23 690
BEGLEY, Robert		
Brian Rd.	6 270	
BELCHER, Kenneth W. & Helen V.		
Lookout Hill	6 320	25 010
BELL, Bruce J. & Doreen S.		
10 Central St.	4 800	12 350
BELL, W. Randal & Katharine W.		
Old St. Rd.	6 850	

	Land	Bldgs
BELLIVEAU, Daniel E., Sr. & Darlene F.		
Route 136	9 010	24 690
BELLIVEAU, Francis J. & Thelma		
Main St.	3 300	14 990
BELLIVEAU, Paul F. & Mary A.		
Brian Rd.	8 580	25 830
BELLOWS, Dorothy		
40 High St.	7 300	32 200
BELVILLE, Theodore K. & Rachel C.		
3 Scott St.	4 560	9 610
BENNETT, Clyde J.		
Cabana Dr.	3 120	7 050
BENOIT, Robert A. & Theresa R.		
Mercer Ave.	6 210	15 960
BENSON, Melvin B., III & Margaret T.		
Old Jaffrey Rd.	9 000	
BERG, David A. & Ann G.		
Blueberry Lane	9 200	46 600
BERGERUD, Ingrid		
95 Grove St.	8 380	31 100
BERNARDO, Howard E., Est.		
Route 136	11 930	
Route 136	12 080	44 370
BERRY, Hugh E. & Viola C.		
Old St. Rd.	4 000	14 800
BERTRAND, Louise S.		
Laurel St.	1 600	13 060
BEVERSTOCK, Frank O. & Elinor W.		
Grove St. Ext.	7 000	31 160
BIAGI, Annette		
Mt. View Dr.	6 900	28 400
BILLINGS, George B. & Rachel T.		
Hunter Farm Rd.	9 100	31 970
BINGHAM, James E. & Ellen M.		
Mt. View Dr.	6 750	22 440
BINGHAM, Ruby M.		
Old Sharon Rd.	2 650	10 280
BISBEE, David & Diana		
Nichols Rd.	9 000	25 060
Cunningham Pond Rd.	6 120	
BISHOP, David L.		
Summer St.	5 520	14 260
BISHOP, Erle C. & Esther W.		
Lookout Hill Rd.	7 560	27 020
BISHOP, Lawrence C. & Beverly		
8 Central St.	4 400	17 070
36-38 Grove St.	4 000	15 300
28 Grove St.	8 250	36 110
Hunt Rd.	5 000	30 700
BLAIR, Diane		
Bridge St.	6 000	20 900
BLAIR, Lucy		
7 Prospect St.	6 100	16 700
BLANCHARD, Geneva		
Shadow Lane	3 990	14 490
BLANCHETTE, Charles & Alice		
Jaffrey Rd.	6 500	9 120
BLANCHETTE, David A.		
Old St. Rd.	6 020	22 240
BLANCHETTE, David A. & JoAnn M.		
Route 101	7 260	37 580
BLANCHETTE, Gerald P. & Sharon M.		
Grove St. Ext.	3 700	29 550

	Land	Bldgs
BLANCHETTE, Oliver		
Union St.	1 010	1 740
BLANCHETTE, Oliver & Marion		
Bridge St.	5 350	15 330
BLANCHETTE, Ronald J. & Claudette		
15 Summer St.	1 600	20 430
BLOCK, Roger O. & Barbara P.		
Webb Rd.	4 320	23 040
BLODGETT, Maurice M. & Elinor C.		
Nubanusit Lane	10 340	21 340
BLODGETT, Maurice & MAKECHNIE, Norman		
26A Concord St.	5 850	53 570
BLOOMFIELD, Virginia		
Hancock Rd.	8 030	
BONSAL, Edith B.		
Sharon Rd.	6 000	19 400
Old Jaffrey Rd.	8 100	
Old Mt. Rd.	4 700	19 700
BOOTE, Edward S.		
Highland Dr.	17 540	62 980
BOOTH, Andrew & Clarice B.		
East Hill Rd.	4 550	
East Hill Rd.	5 760	30 590
BOOTHBY, David T. & Joy H.		
Old Town Farm Rd.	9 000	44 460
BORSARI, Robert H. & Mary E.		
24 High St.	5 400	15 800
BOUCHER, J. Philip & Ann H.		
Currier Ave.	6 000	36 900
BOUDREAU, Henry & Mary G.		
35-36 Main St.	2 950	9 510
BOUDRIEAU, Robert M. & Nancy A.		
4 Laurel St.	4 160	12 200
BOURBONNIERE, Robert A. & Katherine A.		
Granite St.	3 150	11 270
BOURDON, Delia		
May St.	4 060	13 160
BOURGOINE, Alice E.		
Main St.	5 340	24 390
BOURGOINE, Leo L. & Priscilla R.		
Main St.	5 260	22 050
BOURGOINE, Paul E.		
Main St.	3 010	22 940
BOURGOINE, TUTTLE Inc.		
Old Dublin Rd.	20 900	
BOURQUE, Joseph A. & Virginia L.		
Greenfield Rd.	9 600	23 700
BOUTWELL, David C. & Shirley		
Scott-Winn Rd.	5 700	21 900
BOUTWELL, Howard J. & Mary A.		
Webb Rd.	5 220	22 070
BOUTWELL, James		
Route 101	8 400	25 560
BOW, Rita		
Overseers Row	1 190	
Overseers Row	3 350	15 800
BOWDITCH, Nancy D.		
12 Pine St.	5 680	18 280
BOWDITCH, Nathaniel & Constantia P.		
Bogle Rd.	22 850	27 760
BOWEN, Marjorie L.		
Off Rte. 101	9 600	

	Land	Bldgs
BOWLER, Grace M.		
17-19 Concord St.	4 800	18 080
BOWMAN, Ronald C. & Jane P.		
Sand Hill Rd.	5 390	15 800
BRACKETT, Dean R. & Marilyn H.		
Summer St.	5 400	26 700
BRADFORD, Peter M. & Mamanda		
Sand Hill Rd.	10 900	16 770
BRADLEY, Laurecy		
Hunt Rd.	6 420	13 630
BRAMBLETT, Larry R. & Carol A.		
Old Dublin Rd.	6 640	16 610
BRAND, Arthur R. & Elsbeth		
Hunter Farm Rd.	9 160	29 500
BRANTWOOD CAMP		
Holt Rd.	10 850	
BRASSARD, Irene		
Route 101	11 080	28 160
Wilder St.	5 180	21 330
BRAYTON, Haswell P., Jr. & Dorothy C.		
Old Street Rd.	6 400	36 500
BRAYTON, Theodore A. & Hulda H.		
49 Union St.	4 400	14 600
BRENNER, Harry & Marcelline M.		
Windy Row	8 680	9 680
BRENNAN, Joseph W. & Judith H.		
Hunt Rd.	7 100	30 700
BRENTWOOD HOMES INC.		
Birch Rd.	10 590	37 200
BREWSTER, Joan J.		
Cheney Ave.	5 940	24 880
BRIGHTON, FERNALD, TAFT & HAMPSEY PROF. ASSOC.		
14 Grove St.	11 250	65 690
BRIGHTON, Elizabeth C.		
Hunt Rd.	11 560	
BRITT, Richard W. & Jacquelyn J.		
Old St. Rd.	5 600	
BRITTON, Carl J., Sr. & Marilyn A.		
Sand Hill Rd.	6 700	26 170
BROADLEY, Lee C.		
Hunter Farm Rd.	9 190	44 090
BRODKIN, Bruce & Paula		
56 Currier Ave.	6 480	49 130
Old Greenfield Rd.	20 150	
BROOKS, George H., Jr. & Priscilla T.		
Governor Square	4 240	36 730
BROOKS, Henry E.		
Burke Rd.	8 230	
BROOKS, Penelope E.		
Jaffrey Rd.	3 080	16 690
BROOKS, Richard		
Bridge St.	3 300	17 520
BROOKS, Ruby I.		
Hunt Rd.	5 500	25 400
BROOKSTONE CO., INC.		
Vose Farm Rd.	50 590	1 413 880
Vose Farm Rd.	28 050	
BROSS, Joanne B.		
Old Jaffrey Rd.	3 700	
Old Mt. Rd.	4 800	41 500
Jaffrey Rd.	100	
BROSS, John A.		
Old St. Rd.	1 080	
Condy Rd.	4 610	
Off Old St. Rd.	3 170	

	Land	Bldgs
BROSS, John A.		
Sharon Rd.	310	
BROSS, John A. & Joanne B.		
Sharon Rd.	11 370	53 170
Sharon Rd.	12 370	25 180
Old Mt. Rd.	10 400	19 040
BROUS, Donald W. & Cornelia V.		
Greenfield Rd.	100	
Hunt Rd.	23 850	75 850
BROWN, Doris E.		
10 Elm St.	3 600	26 590
BROWN, Douglas & Millicent		
Route 202	12 200	40 290
BROWN, George L. & Patricia J.		
6 Elm St.	3 600	41 980
BROWN, Glen I., Sr. & Ruth A.		
Carley Rd.	41 040	20 600
Off Carley Rd.	2 000	
Carley Rd.	7 230	2 500
BROWN, Nancy S.		
Elm Hill Rd.	4 600	27 930
BROWN, S.S., Robert & STEARNS, J.A.		
Middle Hancock Rd.	15 400	28 090
BRYAN, Marie E.		
Greenfield Rd.	8 000	19 740
BROYLES, Jane A.		
Wilder St.	3 430	14 380
BRUMAGHIM, Richard & Marion		
16 High St.	6 300	25 720
BRUNELL, Roland L. & Gertrude N.		
33 Union St.	5 000	21 000
BRYAN, John & Deborah M.		
Greenfield Rd.	6 220	23 880
BRYANT, Stephen H. & Rose M.		
38 Union St.	5 940	15 360
BUCHANAN, David V. & Dorothy M.		
Orchard Hill	7 020	44 760
BUFFEY, Mabel B.		
21 Winter St.	6 390	19 190
BUNCE, Elsworth & Hazel E.		
Winter St.	8 730	34 280
Winter St.	8 130	
BUNCE, William A. & Angeline W.		
12 Vale St.	4 000	22 000
BURBANK, Ernest L.		
9 Central St.	6 000	19 260
BURBEE, Forrest E. & Marcelle C.		
53 Pine St.	7 120	22 290
BURGESS, Albert E., Jr. & Virginia B.		
Jaffrey Rd.	8 700	31 980
BURGESS, Donald W. & Cynthia P.		
53 Summer St.	6 930	23 140
BURGIN, Walter		
Greenfield Rd.	12 300	11 740
BURKE, John M. & Marcia W.		
Jaffrey Rd.	6 100	19 600
BURKE, Milton F.		
Route 202	11 200	12 300
BURWICK, Jack L. & Helen M.		
Old Mt. Rd.	5 400	44 400
BUSH, Murton F. & Janice B.		
99 Kaufmann Dr.	6 210	26 700

	Land	Bldgs
BUSINESS RESOURCES INC		
79-81 Main St.	3 000	16 420
BUTLER, Richard A. & Mary C.		
13 Keenan Dr.	7 740	30 320
BUXTON, Arthur D.		
12 Union St.	2 700	20 440
Overseers Row	4 100	16 660
BUXTON, Harry R.		
Grove St.	8 630	34 890
BUXTON, Harry R. & Rita M.		
Old St. Rd.	7 500	29 490
CABANA, Roger L. & Allison D.		
Old Jaffrey Rd.	5 430	19 900
CABANA, Wilfred M. & Kathleen L.		
Cabana Dr.	5 110	26 580
Cabana Dr.	3 760	7 400
CABOT, Thomas D. & Virginia W.		
Miller Park Rd.	870	
CAISSE, Albert R. & Nancy A.		
19 Elm St.	6 540	20 450
Bridge St.	950	5 980
CAMPBELL, Francis G. & Dorothy S.		
Mercer Ave.	7 290	18 860
CAMPBELL, Frederic W. & Edith N.		
Nubanusit Lane	3 420	32 590
CAMPBELL, Raymond F. & Madolyn L.		
Off Kaufmann Dr.	7 070	48 130
CAMPBELL, Wilbur L. & Bonnie J.		
Old St. Rd.	5 740	28 200
CAPRON, Harold W. & Dorothy M.		
Maple Ave.	6 030	17 430
CARLE, Donald P. & Charlotte N.		
Noone Ave.	6 030	26 020
CARLETON, George F.		
Windy Row	8 500	23 830
CARLSON, Margaret E.		
Middle Hancock Rd.	12 500	7 460
CARON, Norman R. & Joyce M.		
Wilder St.	2 500	21 020
CARR, Francis H.		
Route 101	15 160	34 890
34-36 Main St.	6 600	26 840
28-30 Main St.	6 600	20 900
CARTER, Hubert C. & GURLEY, Robert A.		
Birch Rd.	10 510	27 840
CARVER, Thomas L. & Barbara A.		
General Miller Rd.	7 530	
CASHION, Leonard E. & Marilyn M.		
Old St. Rd.	5 040	21 500
CASS, B. Elwyn & Celia		
Old St. Rd.	6 100	23 200
CASS, C. LANE, J. & NOBLE, R.		
Hancock Rd.	70	
Hancock Rd.	100	
CASS, Dorothy M.		
Middle Hancock Rd.	14 750	9 370
CAVANAUGH, Matthew & Ethel K.		
Old Dublin Rd.	14 860	68 320
Old Dbulin Rd.	7 740	
CHAMBERLAIN, Earl & Evelyn L.		
Altemont St.	2 800	9 280

	Land	Bldgs
CHAMBERLIN, David E.		
Altemont St.	3 290	11 070
CHANDLER, Harvey H. & Suzanne M.		
91 Currier Ave.	7 740	39 080
CHAPMAN, Dennis J.		
44 Pine St.	5 360	18 770
CHAPMAN, Francis X. & Mary T.		
Sand Hill Rd.	6 650	41 900
44 Summer St.	7 280	22 120
CHARLONNE, Edward J. & Sherrill A.		
Morris St.	6 000	10 240
CHASE, Marian P.		
Blueberry Lane	7 600	41 900
CHERWIN, Richard H. & Marjorie R.		
Goyette Dr.	5 190	
Noone Ave.	5 910	
Goyette & Noone	4 540	
Goyette & Noone	8 730	38 640
CHESHIRE OIL CO.		
Grove St.	22 730	3 670
14 Main St.	6 600	33 140
CHOLLET, Richard & Susan R.		
Carley Rd.	40 970	61 580
CHRISTIAN, Kenneth A. & Bonnie J.		
11 Concord St.	3 700	22 800
CILLEY, Dennis W. & Maryel		
Old Sharon Rd.	2 300	17 480
CLARK, Carol E.		
Hancock Rd.	16 160	20 040
CLARK, Chester H. & Ruth S.		
13 Casalis Rd.	7 260	
CLARK, Craig H. & Lyda L.		
Union St.	9 660	33 400
CLARK, Gerald F. & Ann N.		
Burke Rd.	9 600	38 710
CLARK, Leslie & Thelma		
Shadow Lane	3 990	16 030
CLARK, Marguerite A.		
28 Granite St.	5 850	7 930
CLARK, Carol E.		
Hancock Rd.	2 250	
CLARK, Richard W., Jr. & Marion R.		
Currier Ave.	6 500	39 100
CLARK, Roland J. & Patricia E.		
May St.	5 000	22 250
CLARK, William T.		
Pine St.	4 040	36 310
CLARKE, David H. & Margaret F.		
Old Greenfield Rd.	7 260	25 480
CLARKSON, Merton R. & Eva M.		
Cheney Ave.	9 370	32 420
CLARY, Willard B. & Helen R.		
Hall Court	7 560	34 870
CLEARY, Edward W.		
Hunter Farm Rd.	7 530	25 690
CLEMENT, Everett		
Elm Hill Rd.	24 570	101 730
Elm Hill Rd.	17 680	49 830
CLEMENT, Maurice & Patricia		
Hall Court	9 430	29 200
CLEVELAND, Charles L. & Beatrice C.		
Highland Circle	8 010	59 470
CLEVELAND, Chester A., Jr. & Barbara M.		
199 Hunter Farm Rd.	9 740	33 500

	Land	Bldgs
CLEVERDON, David W. & Gertrude K.		
Condy Rd.	8 700	23 700
CLINTON, Harold E.		
Old Bennington Rd.	23 440	2 170
CLINTON, Harold E. & Edith M.		
51 Pine St.	5 920	18 750
CLOUTIER, Joseph N. & Christine J.		
Union St.	4 340	23 010
Off Union St.	2 640	
CLOUTMAN, Richard F. & Helen B.		
Keenan Dr.	7 650	29 610
CLUKAY, Alice D.		
Old St. Rd.	100	
Old St. Rd.	8 500	34 160
COCHRAN, Lloyd R., Jr.		
Greenfield Rd.	20	
COGSWELL, Marion P.		
Dublin Rd.	7 550	37 750
Old Town Farm Rd.	3 400	
COHN, Benjamin		
High St.	8 000	24 700
COLBURN, Esther L.		
80 Main St.	5 740	43 650
COLBURN, George A. & Ada M.		
Off Old St. Rd.	9 360	15 730
COLBY, James T., Jr. & Rosalie G.		
87 Main St.	7 200	51 660
COLBY, Paul E. & Marilyn J.		
Burke Rd.	10 110	31 760
COLE, Edward D. & Jane M.		
Carley Rd.	9 000	19 370
COLEMAN, James E. & Ruth M.		
Kaufmann Dr.	7 470	48 580
COLEMAN, Louise O.		
Kaufmann Dr.	6 030	34 690
COMBS, John P. & Martha T.		
Old St. Rd.	15 400	51 700
COMEX, INC.		
Miller Park Rd.	6 700	3 700
CONDON, Robert J., Jr. & Melinda B.		
Hunter Farm Rd.	6 850	33 350
CONNOLLY, Martin T. & Lynda O.		
High St.	6 400	76 550
CONNOR, William G. & Carole A.		
Noone Ave.	5 940	34 070
CONORD, Mary E.		
Lobacki Dr.	5 440	27 060
CONREY, Eda J.		
26 Summer St.	3 200	19 150
CONSUMER AUTO PARTS INC.		
Main St.	6 750	21 960
CONTEMPORARY SYSTEMS INC.		
Route 202	30 710	
CONWAY, Michael & Doris		
Route 136	4 500	
COOKE, Stuart P.		
Windy Row	20 050	15 660
COOMBS, George A., Jr. & Claire A.		
Lobacki Dr.	6 960	26 490
COPELAND, Mildred L.		
Old Greenfield Rd.	6 750	5 720
CORKUM, Howard D.		
Blueberry Lane	7 600	36 800
CORMACK, Robert H. & Mary C.		
Kaufmann Dr.	7 380	40 680

	Land	Bldgs
CORMACK, Robert H. & Mary C.		
Union St.	11 020	68 650
COTE, Andrew L. & Janet L.		
Wilton Rd.	5 200	19 540
COULTER, Warren I.		
Gulf Rd.	450	
Old Greenfield Rd.	6 300	1 700
COURSER, Glenn C., Sr. & Elelia		
Greenfield Rd.	9 550	12 490
COWDEN, Frances T.		
Old Mt. Rd.	3 350	
COWDEN, Frances T. & O'KEEFE, John A.		
Holt Rd.	14 970	9 180
Holt Rd.	3 250	2 000
CRABTREE, Edward M. & Marie C.		
Greenfield Rd.	10 570	33 830
CRAGIN, Edith Est.		
Old St. Rd.	3 400	7 600
CRAIG, Clayton E. & Barbara E.		
Off Old St. Rd.	13 600	10 800
CRAIG, Warren H. & Evelyn B.		
Sand Hill Rd.	9 500	26 100
CRAVEDI, Richard E. & Patricia A.		
Old Greenfield Rd.	9 650	33 670
CRAWFORD, A. James & Rosamond P.		
128 Burke Rd.	16 300	53 000
CRAWFORD, Peter W. & Mary L.		
Blueberry Lane	12 000	60 400
CROCKER, Bryant & Enid		
114 Hunter Farm Rd.	9 000	51 100
CRONIN, Thomas C., Jr.		
Cheney Ave.	4 500	20 010
CROOKER, David W. & Irene B.		
73 Main St.	5 500	40 180
75 Main St.	2 300	23 210
CROUMIE, Richard E., Jr. & Marjorie D.		
11 Vale St.	4 480	18 520
Vale St.	2 050	
CROWE, Ronald W. & Priscilla		
Sand Hill Rd.	4 150	19 680
CROWELL, Gladys		
48 Wilder St.	3 640	8 470
CROWLEY, George E. & Cynthia J.		
Old St. Rd.	21 000	45 170
CUDDIHEE, Richard W. & Margaret M.		
Greenfield Rd.	10 500	27 890
Route 136	6 800	
CUMMINGS, Althea P.		
MacDowell Rd.	8 900	34 500
CUMMINGS, Charles K. & Barbara T.		
Carley Rd.	7 080	20 780
CUMMINGS, Joseph D. & Elaine R.		
Sand Hill Rd.	8 000	28 020
CUMMINGS, Mae A.		
Lookout Hill Rd.	8 280	37 350
CUMMINGS, Paul C., Jr. & Joanne D.		
Sand Hill Rd.	5 870	
Sand Hill Rd.	16 790	52 220
Sand Hill Rd.	5 430	
Sand Hill Rd.	5 770	
CUNNINGHAM, Bernard W. & Irene M.		
82 Grove St.	5 600	33 560

	Land	Bldgs
CUSHING, Laurance E. & Lillian G.		
MacDowell Rd.	4 700	19 270
CUTLER, William & Janet		
11 Laurel St.	7 110	28 350
CUTTER, Bernard A. & Theresa		
92 Grove St.	5 500	33 780
CUTTER, Philip S. & Doris		
7 Winter St.	9 000	26 180
CUTTER, Theresa C.		
Grove St.	5 200	21 110
DACEY, John M. & Hazel E.		
4 Winter St.	4 680	13 610
D'ADDAMIO, John N. & Janice A.		
Bogle Rd.	7 760	18 490
DALOZ, L. Albert & Lois H.		
Route 202	2 050	
DALY, Therese G.		
Depot St.	2 700	6 630
DAREING, Grace L.		
Cheney Ave.	4 830	
DART, Dwight T. & Pauline		
57 Grove St.	7 190	15 200
DART, Robert A. & Arlene F.		
11 Winter St.	7 830	27 320
DAVIEAU, Robert F. & Margaret L.		
Route 136	7 950	20 070
DAVIS, Carroll R. & Betsey F.		
Four Winds Rd.	9 720	
DAVIS, Chester A. & Gertrude E.		
Old Dublin Rd.	4 020	16 350
DAVIS, James C. & Marion T.		
May St.	2 500	6 760
DAVIS, Lawrence & Blanche M.		
20-22 Union St.	5 130	15 480
DAVIS, Robert V. & Gladys P.		
44 Union St.	5 000	15 700
DAWDY, Max L. & Helen J.		
Old St. Rd.	22 550	32 970
DAY, Richard A., Jr. & Barbara B.		
Carley Rd.	1 600	
DAY, Richard A., Sr. & Eva W.		
Elm St.	3 840	3 960
Off Pine St.	1 080	
Elm St.	3 140	
10 Pine St.	8 000	21 280
DAY, Thomas L.		
Carley Rd.	800	
DEALY, Francis X. & Francine S.		
Route 101	5 130	33 580
DEAN, Mildred E.		
Old St. Rd.	13 900	25 860
DEARBORN, L. Emery		
Sand Hill Rd.	12 100	139 300
DEBONIS, Gerald M. & Karen B.		
119 Currier Ave.	7 740	27 480
DECOSTE, William R. & Linda M.		
Route 137	7 680	27 010
DEDO, Mario R. & Ruth E.		
5 Nubanusit Lane	7 290	27 450

	Land	Bldgs
DEIBERT, Arthur W. & Emily F.		
Route 136	7 860	43 190
DELEYER, Frank N. & Anna K.		
17 Winter St.	7 830	35 660
DELILL, Lucinda		
Goyette Dr.	7 830	21 640
DELL, Edward T., Jr. & Carol J.		
Old Jaffrey Rd.	6 140	48 100
DEMERS, Robert L.		
Brian Rd.	5 300	
DENNIS, Wilbur R. & Lillie S.		
Spring Rd.	5 920	40 320
DERBY, Charles W. & Ellen May		
39 High St.	8 900	26 500
DERBY, Charlotte S.		
45 High St.	8 000	32 200
DERBY'S INC.		
Grove & School Sts.	10 000	78 830
School St.	18 750	20 940
Depot St.	5 850	57 550
DERBY, Marjorie S.		
17 Union St.	4 500	16 270
DESPRES, David A. & Violet		
Scott St.	7 110	19 750
DEVLIN, Bernard F. & Mary M.		
Mt. View Dr.	7 800	31 400
DEWITT, David A. & Judith A.		
120 Currier Ave.	6 840	36 690
DEWSNAP, Donald S. & Ann L.		
Currier Ave.	10 000	39 290
Hunt Rd.	1 670	
Hunt Rd.	1 570	
Keenan Dr.	1 510	
DEXTER, Judson K.		
Pine St.	7 280	31 040
DIAMOND, Ervin F. & Evelyn P.		
60 Concord St.	4 650	18 040
DICKIE, Raymond C. & Margaret M.		
Lookout Hill Rd.	7 830	22 180
DILLON, Mary F.		
124 Currier Ave.	7 560	18 570
DINO, Donald A. & Charlotte S.		
Pine St.	2 800	20 210
DODDS, Joan A.		
Old Dublin Rd.	24 150	56 400
DOLAN, John J. & Caroline H.		
Summer St.	110	
Summer St.	3 660	12 610
DOLAN, William J. & Edna L.		
108 Grove St.	2 100	9 050
DOLE, Fletcher E.		
34 High St.	8 200	30 000
DONALDSON, Daniel L. & Mary E.		
Blueberry Lane	9 100	30 000
DONOVAN, Michael F. & Johanna M.		
Pine St.	21 500	71 790
DONOVAN, Mildred		
High St.	1 800	
High St.	6 300	48 900
DORIS, Robert M., Jr. & Marjorie S.		
56 Grove St.	7 320	32 380
DOWD, Peter G.		
Elm St.	1 450	
DOWD, Peter G.		
Elm St.	3 240	36 020
DOWELL, Thomas M. & Ruth D.		
Nubanusit Lane	3 780	25 840
DOWNING, Clara P., DUBE, C. PHILLIPS, P.		
20 Summer St.	4 000	16 100
DREW, Thomas B. & Alice W.		
34 Glen Dr.	7 920	35 850
DUBE, Dorothy P.		
Prospect St.	5 800	14 800
Union St.	2 800	
Main St.	2 350	8 900
Main St.	2 850	7 530
Main St.	2 300	9 100
DUBOIS, Jennifer L.		
Happy Valley	10 940	76 290
DUBOIS, Philip H. & Jennifer L.		
Slab Rd.	10 010	19 340
Gulf Rd.	10 650	
Gulf Rd.	17 040	40 440
DUCLOS, George D. & Lillian A.		
Altemont St.	2 940	8 200
DUHAIME, Robert B. & Carmen B.		
54 High St.	8 600	45 130
DUMAS, Mabelle L.		
Cabana Dr.	3 400	15 460
DUNBAR, Andrew E. & Ellen S.		
40 Summer St.	3 440	13 560
DUNHAM, Maynard A. & Violet C.		
Sand Hill Rd.	5 760	42 170
DUNNING, Richard A. & Wendy S.		
Hunter Farm Rd.	7 110	28 290
DUQUETTE, Maude		
Greenfield Rd.	2 600	2 500
DURANT, Frank B. & Marie A.		
Union St.	8 330	29 690
DURLAND, Marjorie F.		
Winter St.	6 480	32 860
DUTTON, Chester F. & Mildred		
Oak St.	6 480	27 480
DUVAL, David R. & Beverly A.		
Currier Ave.	7 020	27 310
DUVAL, Gilborn & Eva B.		
Greenfield Rd.	8 190	6 300
DUVAL, Raymond R. & Priscilla W.		
Gulf Rd.	5 800	22 350
DYER, Anne S.		
Lobacki Dr.	5 760	29 980
DYER, Merton S., Inc.		
109 Grove St.	4 480	28 860
DYER, Patricia A.		
Morris St.	5 280	16 140
EARLEY, Gerald M. & Shirley A.		
Scott-Winn Rd.	5 700	27 200
EASTERN MT. SPORTS INC.		
Route 202	90 000	1 028 900
EASTMAN, B. Fern		
MacDowell Rd.	6 320	
EASTMAN, George N. & B. Fern		
Windy Row	8 950	21 260
EATON, Harry F., Jr. & Jeanne B.		
Kaufmann Dr.	7 830	55 500
EATON, Lesley C., Est.		
84 Main St.	2 240	29 420

	Land	Bldgs
ECKERT, Raymond J. & Gertrude E.		
Wilton Rd.	8 000	26 520
EDMUNDS, Frances H.		
46 Pine St.	6 240	17 560
EDWARDS, Raymond G.		
Lounsbury Lane	2 410	
Lounsbury Lane	2 840	
Lounsbury Lane	2 840	
EGGER, Ellen J.		
Sand Hill Rd.	6 840	20 500
EHRLER, Carl F. & Helen		
102 Grove St.	3 010	11 300
ELDREDGE, Arthur S. & Roselle M.		
Windy Row	16 480	78 530
ELLINGWOOD, Edward		
41 Pine St.	8 000	28 130
ELLIOTT, Wade T. & Jessie B.		
Four Winds Farm Rd.	10 000	40 500
ELLIS, James R. & Janet W.		
Gulf Rd.	9 500	13 400
ELLIS, Nancy L.		
Scott-Winn Rd.	5 200	17 290
ELLSWORTH, Susie Est.		
Cornish Rd.	18 000	
ELSE, Mabel E.		
Lookout Hill Rd.	7 470	26 510
ELY, Rosamond & Kenyon B.		
Sand Hill Rd.	4 820	
Sand Hill Rd.	5 460	40 400
Sand Hill Rd.	4 500	
EMERY, Henry G. & Alice M.		
43 Altemont St.	2 660	16 100
EMERY, Raymond O. & Adelina M.		
Winter St.	11 000	34 520
EMERY, Stanley F.		
Middle Hancock Rd.	2 000	
EMERY, Stanley F. & Mary A.		
14 Oak St.	6 210	35 590
EMOND, Lionel H. & Christine S.		
Main St.	3 350	10 950
EMORY, Adelaide K.		
Powersbridge Rd.	23 250	23 830
ENEGUESS, Ann C.		
Old Dublin Rd.	10 250	40 100
Route 101	380	
ENGLISH, Dorothee		
Old Dublin Rd.	5 800	33 000
ERSKINE, B. Harold		
Wilder St.	5 750	
ESTABROOK, Gordon D., Jr. & Lois G.		
4 Nichols Rd.	6 730	25 640
EVANS, David W. & Florence M.		
Hancock Rd.	4 800	11 270
Hancock Rd.	3 680	
EVANS, Harvey & Edith P.		
Old St. Rd.	6 880	
EVANS, John K. & Dorothy A.		
Cabana Dr.	3 640	20 530
EVANS, Lawrence T. & Karen E.		
41 Summer St.	3 350	6 530
EXXON CORP.		
Route 101	24 500	45 000
FAHY, Helen M.		
Scott-Winn Rd.	5 700	19 800

	Land	Bldgs
FALBY, Ann F.		
Sand Hill Rd.	7 260	
Sand Hill Rd.	11 390	34 240
FARHM, Grace M.		
36&38 Concord St.	8 700	37 580
Sand Hill Rd.	2 450	
FARRELL, James P. & Theresa A.		
Main St.	2 360	21 560
FAUNCE, Gerald H. & Texas M.		
Sand Hill Rd.	14 500	24 270
FAUST, John R. & Cynthia A.		
Sand Hill Rd.	5 950	27 380
FAVRE, Alexis C., Dr.		
Old St. Rd.	3 350	
Old St. Rd.	19 780	105 880
FELLER, Thomas W. & Barbara R.		
Old St. Rd.	8 760	33 700
FELLOWS, Robert S. & Carolyn C.		
Off Old St. Rd.	5 180	
Blueberry Lane	9 300	33 960
FENERTY, Harold F.		
Route 101	9 400	
FERNALD, Richard R. & Judith C.		
Cheney Ave.	12 320	56 400
FERRANTE, Dominic A. & Miriam M.		
Old Greenfield Rd.	5 000	30 760
FIELD, Alston G. & Elizabeth W.		
Sand Hill Rd.	6 400	23 500
FIELD, Carolyn W.		
General Miller Rd.	15 530	
FIELD, Joanne		
Sand Hill Rd.	21 230	162 640
General Miller Rd.	18 000	14 350
FIELD, Marshall, III		
Off Murphy Rd.	4 600	
East Mt. Rd.	850	
Old Mt. Rd.	35 180	
FIELDS, Kenneth D. & Shirley M.		
11 Birch Rd.	10 510	40 960
FIRDA, Nicholas & Virginia M.		
Sand Hill Rd.	6 790	38 370
FIRKINS, John P.		
Kaufmann Dr.	6 300	22 840
FIRST NATIONAL BANK OF PETERBOROUGH		
Grove St.	10 130	6 090
Grove St.	10 750	175 690
FISH, Robert B.		
9 Laurel St.	5 520	15 350
10 Laurel St.	8 460	9 290
FISHER, Lawrence E. & Lorraine C.		
Mt. View Dr.	7 600	39 670
FISK, James G. & Jean B.		
Old St. Rd.	6 090	40 210
Carley Rd.	8 800	
FITTS, Freeda R. & Esther A.		
8 Vine St.	7 160	21 110
FITTS, Lincoln W. & Florence D.		
Lookout Hill Rd.	6 120	33 920
Lookout Hill Rd.	210	
FITZGERALD, John & Mary		
40 Pine St.	4 400	24 490
FLAGG, Michael & Linda		
Gulf Rd.	5 910	9 150
FLAVIN, John J. & Margaret G.		
Greenfield Rd.	7 000	24 600

	Land	Bldgs
FLEMMING, Donald N. & Paula K.		
Winter St.	8 730	23 810
FLORRE, Anthony A. & Bella G.		
26 Union St.	7 090	16 620
FLORY, Elizabeth W.		
General Miller Rd.	11 500	44 150
FLYNN, David & Dennis		
Burke Rd.	4 500	
FONTAINE, Milton L.		
Route 101	22 230	373 040
Route 101	30 670	167 870
FONTAINE, Milton L. & Barbara E.		
Pine St.	8 030	30 650
FONTAINE, Sandra		
Old Bennington Rd.	14 400	19 250
FONTAINE'S SERVICE STATION		
99 Grove St.	21 450	31 170
FONTAINE, W. Edward		
48 Lounsbury Ave.	5 660	26 950
FORD, Hope C.		
Gulf Rd.	7 330	16 760
Old Greenfield Rd.	3 000	
FORREST, Clinton A. & Therese C.		
25 Casalis Rd.	10 770	33 260
FOSTER, Charles L., Jr. & Elizabeth J.		
Nichols Lane	7 650	30 130
FOULKE, Elizabeth G. & WAY, Margaret Graham		
Old Jaffrey Rd.	8 900	41 100
FOUR SEASONS CO.		
River St.	2 800	7 320
River St.	3 060	
River St.	2 560	39 890
FOX, Bruce A.		
Altemont St.	3 220	20 580
FOX, Judith A.		
Granite St.	6 530	35 340
FRANKLIN, Henry H. & Josephine D.		
Sand Hill Rd.	7 000	29 310
FRASER, Craig W. & Lynn P.		
High St.	4 600	18 000
FRASU, Mary J.		
21 High St.	5 400	22 800
FRAZIER, Wendy Bross		
Elm Hill Rd.	16 000	45 700
FREDE, Richard & Barbara T.		
Old St. Rd.	17 900	37 200
FREDERICKS, Kenneth G. & Louise B.		
Sand Hill Rd.	5 760	35 870
FRENCH, Iona S.		
42 Union St.	6 400	16 940
FRENCH, John R.P., Jr. & Sophia L.		
Powersbridge Rd.	7 000	20 250
FRITZ, Donald H. & Shirley C.		
Union St.	700	
Union St.	7 400	40 800
FRYE, Robert A. & Mary B.		
Old St. Rd.	8 200	
FULLERTON, Laurence E. & Elinor L.		
62 Currier Ave.	6 480	34 100
GADWAH, Glendon E. & Ramona G.		
Summer St.	6 760	
GAGNON, Daniel J. & Patricia S.		
Upper Union St.	4 200	12 500

	Land	Bldgs
GALBRAITH, Donald N. & Alice O.		
Nichols Rd.	7 750	29 000
GALLUP, Wallace H. & Julia M.		
Hunt Rd.	6 300	22 250
GAMBONE, Sarah C.		
High St.	6 560	
GARABRANT, Kenneth H. & Judith R.		
Off Vine St.	7 310	18 860
GARLAND, James A. & Marion A.		
Middle Hancock Rd.	32 880	77 470
GARLAND, Ursula		
Middle Hancock Rd.	11 800	37 860
GATES, INC.		
Union St.	1 350	1 570
Union St.	5 450	101 880
GAUTHIER, Leonard J. & Mona M.		
Vine St.	7 250	15 440
GAUTREAU, Lillian T.		
Laurel St.	2 680	2 920
GAVITT, Roy H. & Audrey L.		
Sand Hill Rd.	6 300	22 210
GEER, Bradford R. & Deborah A.		
Sand Hill Rd.	5 320	17 240
GEOFFREY, George E. & Catherine V.		
Main St.	5 030	11 970
GEORGE, Leslie R. & Nancy M.		
Greenfield Rd.	47 650	53 040
Crosby Rd.	9 880	43 640
GEORGE, Richard W. & Evelyn P.		
Old Greenfield Rd.	12 730	31 780
GIACALONE, David & Antoinette		
33 Birch Rd.	11 040	54 200
GIBBS, Donald L. & Emily B.		
Lookout Hill Rd.	9 970	50 410
GIBSON, Charles R. & Ruth W.		
2 Hunt Rd.	5 760	26 120
GIBSON, James G., Jr. & Mary Lee		
26 Keenan Dr.	7 740	41 760
GIENTY, Edward H.		
Old St. Rd.	6 510	30 110
GILBERT, Katharine DeP		
Off Cheney Ave.	4 590	34 780
GILLETTE, Harold F.		
Windy Row	9 500	29 360
GIROUX, Paul A.		
Greenfield Rd.	23 100	
GLAZIER, William H. & Amy B.		
36 High St.	8 000	22 200
GOEN, Charles L. & Thelma		
Summer St.	5 980	10 950
GOGGIN, Joseph F.		
Steele Rd.	65 100	291 700
GOGGIN REALTY, INC.		
Route 101	49 300	258 760
GOLDMAN, Diane		
Dublin Rd.	2 300	
Route 101	3 800	23 700
GOLDMAN, Florence		
Kaufmann Dr.	6 390	42 860
GOLFFING, Francis C. & Barbara F.		
Middle Hancock Rd.	8 000	27 160
GOLLAN, Gloria L.		
59 Hunter Farm Rd.	9 380	27 890

	Land	Bldgs
GOODWIN, Harvey & Annette		
Greenfield Rd.	18 100	21 590
GOODWIN, William G. & Ruth R.		
Scott-Winn Rd.	7 000	26 400
GORDON, Samuel		
Hadley Rd.	44 750	10 200
GORDON, Thomas K. & Beverly S.		
Old Dublin Rd.	6 000	20 060
GORSKI, Joseph J. & Jeanette T.		
May St.	6 970	22 220
GOSS, Deborah Ellen		
Lounsbury Lane	1 710	
Lounsbury Lane	6 480	23 230
GOULD, Ethel F.		
Wilder St.	1 850	3 100
GOULD, Thomas G. & Betty Jo		
Route 136	8 270	16 560
GOULD, Alfred M. & Helen E.		
Middle Hancock Rd.	8 210	10 870
GOULD, William R. & Hazel		
Route 136	4 770	
GOVE, Frederick & Beatrice B.		
Grove St. Ext.	2 950	20 170
GOVE, Robert L.		
Wilder St.	4 340	6 180
GOYETTE, Hazel N.		
Wilton Rd.	9 230	98 780
Webb Rd.	1 280	
Wilton Rd.	1 500	
Elm St.	7 130	
Cunningham Pond Rd.	21 200	2 300
Jaffrey Rd.	1 000	
Wilton Rd.	1 090	
East Mt. Rd.	9 250	
East Mt. Rd.	1 600	
Noone Ave.	43 500	
Goyette Dr.	2 060	
GRANITE BLOCK CORP.		
Main & Grove Sts.	8 510	42 370
GRANT, Charles J. & Lillian A.		
Grove St. Ext.	7 000	30 290
GRANT, Elisha W., Jr. & Patricia E.		
May St.	3 710	16 570
GRASSI, Robert M. & Claire J.		
Old Greenfield Rd.	10 050	
Old Greenfield Rd.	20 800	47 320
GRAVALOS, Mary E.		
Old Mt. Rd.	3 200	
GRAVES, Donald B. & Mary T.		
Arundal Rd.	12 630	
Arundal Rd.	5 710	
Grove St.	5 810	17 790
Arundal Rd.	5 090	
Arundal Rd.	7 710	
Arundal Rd.	8 620	
Arundal Rd.	6 610	
Arundal Rd.	10 700	28 480
GRAVES, Donald B., Mary T. & Ann E.		
Concord St.	5 600	17 700
GRAVES, Donald B., Mary T. & Jonathan M.		
Depot St.	2 800	8 160
GRAY, James H. & Margaret S.		
East Hill Rd.	5 680	27 600
GREEN, Allan M.		
Old St. Rd.	10 600	71 700

	Land	Bldgs
GREENE, Dorothea D. Deb		
Route 101	4 560	
Robbe Rd.	13 180	19 450
GREENE, Lauren T.		
Sand Hill Rd.	6 100	17 440
GREENE, Mary B. M.		
Windy Row	9 670	62 990
GREENE, NB, JP, FYFFE, Mary F. & WILLIAMS, Sydney M. III		
Windy Row	17 560	14 740
GREENIE, Mary		
5 High St.	4 950	24 380
Sand Hill Rd.	880	
GREENWOOD, George T.		
34 Pine St.	5 040	22 120
GREENWOOD, Gladys M.		
39 Union St.	4 300	22 900
GRIFFIN, John P., Jr. & Priscilla A.		
Webb Rd.	6 480	23 800
GRIFFIN, Ralph G.		
Old Greenfield Rd.	10 200	32 030
GRIFFITHS, John E., Sr. & Barbara		
Gray Hill Rd.	4 020	
GRIMES, Dorothy		
May St.	5 150	10 120
GRIMSHAW, George E. & GUDEWICZ, Irene S.		
Pine St.	5 890	
Pine St.	12 900	77 960
Pine St.	6 470	3 670
GRIP, Robert H. & Mary C.		
Cornish Rd.	10 000	45 600
GROESBECK, Margaret S.		
Middle Hancock Rd.	9 000	19 540
GUGGENHEIM, Max M. & Beatrice M.		
Mercer Ave.	5 490	16 430
GUIDOTTI, Alfred E. & Virginia G.		
Old Dublin Rd.	4 200	18 070
GULBRANSON, Claude S. & Eleanor F.		
66 Union St.	7 300	34 200
GUPTILL, Joan A.		
Wilton Rd.	6 090	22 450
GUYETTE, Christie S.		
Concord St.	7 190	44 590
GYSAN, Richard L. & Barbara A.		
Carley Rd.	7 670	
Carley Rd.	7 780	
Carley Rd.	8 470	
Carley Rd.	8 470	
Carley Rd.	7 790	
Carley Rd.	8 640	
Off Rte. 101	9 660	
Off Rte. 101	18 000	68 980
HAASE, Franz P. & Louise A.		
Burke Rd.	8 700	30 820
HACKLER, Samuel J. & Eileen G.		
General Miller Rd.	12 500	41 890
HACKLER, Helene G.		
General Miller Rd.	8 000	27 400
HADLEY, Dana I. & Maureen K.		
110 Grove St.	1 620	14 960
HAGEN, Lawrence M. & Barbara W.		
Route 136	9 970	26 500
HALL, Donald S. & June C.		
Hall Court	8 190	34 430
HALL, Ephraim W. & Muriel T.		
Main St.	6 060	19 440

	Land	Bldgs
HALL, Jonathan & Virginia		
Grove St.	4 400	31 190
HALL, Jonathan & Virginia & GERACI, Philip & Johanne		
Grove St.	3 070	
HALL, Miriam & Elizabeth		
East Hill Rd.	5 280	24 360
HALVONIK, Frank V. & Pauline M.		
Greenfield Rd.	6 100	18 270
HAMBLIN, Edward & Rebecca		
13 High St.	6 710	32 180
HAMEL, Gerald A. & Susan B.		
86 Currier Ave.	7 380	31 210
HAMMOND PROMOTIONS INC.		
Vine St.	1 800	21 810
Vine St.	2 700	10 500
HAMPSON, Edward R.		
Off Wilton Rd.	23 500	11 800
Route 101	12 150	41 050
HANCOCK HOMES INC.		
Pine St.	4 720	24 160
Pine St.	4 650	38 240
Pine St.	4 400	30 930
Pine St.	4 240	29 390
Pine St.	4 720	24 160
Pine St.	4 000	29 820
Pine St.	4 050	31 690
East Mt. Rd.	2 630	
14 Hall Court		10 540
Wilton Rd.	21 550	3 320
HANSON, Alvin J., Sr. & Elizabeth A.		
Gulf Rd.	6 000	21 330
HANSON, Bessie H.		
Off Gulf Rd.	1 500	
HANSON, Clarence A. & Barbara A.		
Middle Hancock Rd.	7 020	24 150
HANSON, Faith & BUTLER, Joan		
27 Winter St.	9 130	18 080
HANSON, John A. & Elizabeth C.		
Gulf Rd.	7 000	24 470
HANSON, Loran E., Sr.		
Gulf Rd.	2 850	
HANSON, Loran & Eudine		
Gulf Rd.	4 390	
Gulf Rd.	24 880	22 140
HARANG, Mildred S.		
Kaufmann Dr.	5 580	55 110
HARDY, Bertha E.		
Orchard Hill Rd.	6 930	39 260
HARKNESS, Virginia H.		
Mercer Ave.	4 680	25 380
HARRELL, Edgar C.		
Old Jaffrey Rd.	23 080	
HARRIS CONST., CO., INC.		
Sharon Rd.	40 200	66 150
HARRIS, Donald & Ella B.		
Maple Ave.	9 290	34 830
HARRIS, Mason K.		
Wilton Rd.	21 000	3 300
Laurel St.	7 650	30 920
HARRIS, Newcomb		
Wilton Rd.	9 000	16 900
HARRIS OIL CO.		
Grove St. Ext.	9 000	27 470
Grove St. Ext.	3 070	
HARRIS, Shirley B.		
Mt. View Dr.	7 200	36 100
HARRIS, Vernon S.		
10 High St.	6 490	38 420
4-6-8 High St.	6 050	30 080

	Land	Bldgs
HARRIS, Vernon S.		
Gulf Rd.	8 340	
58 Union St.	9 000	10 600
MacDowell Rd.	8 500	
HARRISON, Clark H. & Helen T.		
Kaufmann Dr.	7 200	39 790
HART, Joseph S. & Linda C.		
38 High St.	8 100	32 500
HARTIKKA, Eero & Marion W.		
Sand Hill Rd.	6 000	12 770
HARTZBAND, Roger & Bette		
Hunter Farm Rd.	9 090	29 370
HASTINGS, Melody S.		
64 Concord St.	5 100	21 510
HATCH, George W. & Mary E.		
Old St. Rd.	5 880	24 400
HATFIELD, Elizabeth G.		
Lookout Hill Rd.	8 280	26 110
HATFIELD, Robert G.		
1 Winter St.	4 500	9 750
HAUHART, Norval R. & Virginia V.		
Old St. Rd.	6 090	25 700
HAWKINS, Robert C., Jr. & Nancy K.		
Middle Hancock Rd.	10 550	7 300
HAYES, Anne Millar		
Mitchell Hill Rd.	19 050	
HAYES, Mary J.		
Wilton Rd.	7 530	34 680
HAYES, Richard S., Jr. & Constance L.		
46 Brian Rd.	8 300	43 530
HEALY, Richard T. & Elaine F.		
Prospect St.	7 200	20 200
HEBERT, Pamela E.		
38 Main St.	2 950	9 930
HEBERT, Richard C. & Karen M.		
Lobacki Dr.	4 870	20 500
HECKBERT, Luella R.		
Old Dublin Rd.	4 260	18 860
HECKBERT, Paul L. & Doris K.		
29½ Concord St.	3 380	23 180
HEENE, Kathleen M.		
Sand Hill Rd.	6 900	34 300
HELMAN, Viola E. & BAUER, Jean H.		
13 Laurel St.	7 200	23 370
HELMERS, Carl T., Jr.		
Noone Ave.	5 430	19 850
HEMPHILL, George R. & Norma M.		
Old Dublin Rd.	3 000	19 100
HENAULT, Edmund L. & Muriel A.		
Mt. View Dr.	9 500	39 900
HENDERSON, William		
84 Summer St.	6 380	14 910
HERZ, Caroline B.		
Union St.	3 500	10 750
HILL, Daniel H. & Patricia L.		
Greenfield Rd.	7 500	26 220
HILL, Delores J. & AVARD, Willie S.		
6 Central St.	3 480	11 430
HILL, Elsie B.		
Wilton Rd.	14 340	48 310
HITCHINGS, Ronald G. & Denise		
Nichols Rd.	7 740	25 260

	Land	Bldgs
HOADLEY, Henry A., Jr. & Jean S.		
Blueberry Lane	9 300	41 800
HOAGLAND, Ralph P., III		
Condy Rd.	10 000	
Wilton Rd.	27 300	37 300
HOBSON, Stuart F. & Norma S.		
Webb Rd.	8 370	25 050
HOFFMAN, Mary W.		
Wilton Rd.	9 000	20 160
HOLDEN, Mary F.		
17 Pine St.	4 480	22 600
HOLDEN, William H. & Bronislaw P.		
22 Elm St.	6 470	22 750
HOLLAND, H. Brian & Helen C.		
Pine St.	9 380	32 710
HOLLINGSWORTH, Schuyler		
Old Dublin Rd.	13 100	
HOLLIS, Alcester W.		
50 Pine St.	7 360	27 740
HOLT, Frederick B. & Thelma J.		
Gulf Rd.	4 750	4 490
HOPKINS, Clyde H.		
62 Union St.	8 800	29 900
HOUHOULIS, Paul & Frances T.		
Main & Summer Sts.	15 000	78 130
HOULDER, Sam & Eva J.		
Sand Hill Rd.	11 600	11 700
HOUSTON, Daniel J. & Mary Elizabeth		
Murphy Rd.	5 400	20 270
HOUSTON, David J. & Patricia J.		
Sand Hill Rd.	600	
Murphy Rd.	1 800	
Off Murphy Rd.	700	
Murphy Rd.	8 520	32 080
HOVEY, Alan		
Lookout Hill Rd.	7 110	29 330
HOWARD, Robert A. & Lucienne C.		
7-8 Main St.	8 000	24 200
HOWIE, Douglas E. & Elizabeth C.		
Kaufmann Dr.	6 300	31 110
HUBBARD, John V., Jr. & Sadie M.		
Goyette Dr.	9 200	32 030
HUBBARD, Russell R. & Barbara D.		
Mt. View Dr.	9 400	30 310
HUGHES, Peter J. & Alicia W.		
Sand Hill Rd.	7 560	33 620
HULTMAN, Charles W. & Jacqueline L.		
Route 136	7 840	25 010
HUNTER, Robert E. & AnnaRae		
Scott St.	4 720	26 860
39 Birch Rd.	8 340	
HUSTON, James P. & Maria A.		
23 Granite St.	5 400	30 360
HUTTON, Alexander E. & Barbara O.		
Blueberry Lane	7 900	35 900
HYLAND, Joseph M., Jr. & Ann K.		
40 Concord St.	10 690	37 970
31 Concord St.	4 300	45 040
66-68 Grove St.	4 600	31 440
INGALLS, Charles F. & Priscilla W.		
Wilton Rd.	8 500	31 800

	Land	Bldgs
INGELSTROM, Carl I.		
Sand Hill Rd.	17 100	3 220
INGRAHAM, Olive Y.		
Currier Ave.	6 000	29 000
IRWIN, David R. & Anne M.		
Old Greenfield Rd.	9 080	36 360
IRWIN, Ronald W. & Elizabeth R.		
Keenan Dr.	7 470	44 140
ISELIN, Cornelia W.		
Grove St.	3 900	24 190
ISHAM, John N. & Marie B.		
MacDowell Rd.	7 360	32 710
IZBICKI, Thomas I. & Evelyn R.		
3 Hall Court	6 030	28 770
JACKSON, Arthur & Margaret		
Goyette Dr.	6 930	17 750
JACKSON, Esther		
Factory St.	4 590	29 880
JACKSON, Philip & Dorothy		
Lookout Hill Rd.	7 470	20 590
JACKSON, William & Janet		
14 Brian Rd.	8 500	31 650
JACOBS, James L. & WHITNEY, Robert N.		
Summer St.	41 350	340 680
JACOBS, Marjorie A.		
Lookout Hill Rd.	5 670	23 240
JAHN, William P. & Ruth A.		
Route 136	6 600	26 310
JAHNLE, Carl G.		
Middle Hancock Rd.	6 400	22 530
JAREST, Clayton E. & Sally Ann		
Sand Hill Rd.	7 290	27 040
JAREST, Clifford K. & Dorothy B.		
Maple Ave.	7 760	18 020
JAREST, Octave J. & Florence B.		
Old St. Rd.	3 780	21 400
JARVIS, Margaret M.		
36 Brian Rd.	6 300	35 910
JEFFRIES, Peter F. & Jeanne A.		
Old St. Rd.	7 000	26 300
JENKINS, Bruce D. & Joan C.		
7 Laurel St.	3 680	17 510
JENKINS, Richard I. & Rose A.		
26 Pine St.	5 680	21 760
JENNESS, Clyde H. & Myrtle A.		
3 Central St.	6 080	21 660
JENNINGS, Virginia L.		
MacDowell Rd.	4 500	20 900
JENNY MANUFACTURING CO.		
Grove St.	13 680	29 960
JEWETT, Kenneth E. & Charlotte W.		
Kaufmann Dr.	7 070	37 370
JOHANNESSON, Harold C. & Patricia		
Currier Ave.	6 400	24 300
JOHNSON, Albert J., Jr. & Joanne M.		
59 Currier Ave.	7 470	44 590
JOHNSON, Albert J., Jr. & Joanne M.		
Old Greenfield Rd.	7 750	
JOHNSON, David A. M.		
Lookout Hill Rd.	7 470	26 050

	Land	Bldgs
JOHNSON, David A. M.		
Lookout Hill Rd.	5 940	
JOHNSON, Donald E. & Lois W.		
Old St. Rd.	10 450	41 680
Wilton Rd.	8 180	41 120
JOHNSON, Eric S. & Kathleen		
Greenfield Rd.	6 280	20 070
JOHNSON, Francis E. R. & Mary L.		
Laurel St.	6 480	38 670
JOHNSON, Jerry F. & Eloisa A.		
Old Dublin Rd.	3 500	25 100
JOHNSON, Mary A.		
Old Dublin Rd.	6 220	10 470
JOHNSON, Richard C. & Marjorie M.		
Union St.	4 500	22 000
JOHNSON, Robert L. & Kathryn A.		
Old Jaffrey Rd.	3 780	18 420
JOHNSON, Roland M. & Edith		
Sharon Rd.	6 000	23 700
Drury Rd.	7 400	
JOHNSON, Samuel A. & Winifred F.		
Mt. View Dr.	7 800	26 400
JOHNSON, Warren T. & Mary R.		
38 Pine St.	5 360	25 640
JONES, Doris E.		
15 Union St.	4 050	19 510
JONES, Heman D. & Ethel E.		
Lobacki Dr.	5 840	20 700
JONES, Jeffrey A. & Jennie D.		
Route 101	12 700	19 300
JONES, J. Russell & Ada C.		
Kaufmann Dr.	6 930	49 970
JORDAN, John W. & Dorothy I.		
Union St.	5 260	18 880
JORDAN, John & Richard		
Old Sharon Rd.	5 000	37 140
JOSLIN, Norma A.		
53 Grove St.	5 800	22 940
JOY, Douglas K. & Sandra L.		
Currier Ave.	6 750	33 200
KAHANE, Florance		
Wilton Rd.	7 300	21 600
KAMARCK, Caroline L.		
Currier Ave.	6 390	37 280
KAMARCK, Lawrence N. & Mary C.		
Scott-Winn Rd.	5 700	37 910
KAMARCK, Mary C.		
Middle Hancock Rd.	390	
KANE, Joanne B.		
Off East Mt. Rd.	5 150	
Off East Mt. Rd.	2 150	
Off Carley Rd.	700	
East Mt. Rd.	16 840	91 960
Carley Rd.	2 400	
Diamond Rd.	1 670	
KAUFHOLD, Hans & Roberta A.		
72 Concord St.	10 380	26 920
KEAR, Vernon R. & Jeannette B.		
Summer St.	5 460	25 430
KEATING, Evelyn C.		
Laurel St.	7 380	36 650

	Land	Bldgs
KEATING, Helen B.		
Blueberry Lane	9 000	45 400
KEATING, Joseph A., Jr. & Elaine R.		
Blueberry Lane	6 000	
Blueberry Lane	7 800	48 000
KEENAN, Brian A. & Catherine L.		
Sand Hill Rd.	7 000	33 510
Sand Hill Rd.	2 900	
KEENAN CONST., CORP.		
Old St. Rd.	5 770	
Old St. Rd.	8 010	440
Old St. Rd.	6 500	
Old St. Rd.	5 660	
Old St. Rd.	5 660	
Old St. Rd.	5 990	
Old St. Rd.	5 770	
Old St. Rd.	23 050	
Old St. Rd.	24 400	
KEENAN, Helen A.		
Sand Hill Rd.	6 650	15 540
KEENAN, Martin J., Jr. & Hazel D.		
Hunter Farm Rd.	9 250	33 130
KEENAN, Thomas B. & Linda L.		
23 Winter St.	9 090	21 410
KELIHER, Alice V.		
Cunningham Pond Rd.	950	
Cunningham Pond Rd.	2 800	23 800
Cunningham Pond Rd.	2 500	18 100
KELLEHER, William G. & Marie T.		
Hunter Farm Rd.	8 550	27 200
KELLEY, Gerald J. & Brenda M.		
Hunter Farm Rd.	8 820	45 790
KELLEY, Helen Huntington		
Sand Hill Rd.	4 620	20 710
KELLEY, Marilyn R.		
Murphy Rd.	13 060	47 090
KELLEY, Roland C. & Theresa M.		
Sand Hill Rd.	5 950	28 660
KELLEY, Thomas F. & Evelyn L.		
29 Union St.	6 700	25 800
KELLOGG, Roberta M. & MERRILL, Marian D.		
Old St. Rd.	6 230	30 330
KEMP, Gordon L. & Helen S.		
53 Union St.	4 000	18 200
KEMP, Lawrence D.		
Union St.	4 000	13 000
KEMP, William F. & Ashlee W.		
77 Main St.	3 500	14 380
KENDALL, George M. & Kate S.		
Cheney Ave.	8 100	29 140
KENDLEY, Patrick D. & Yvonne M.		
Granite St.	3 900	16 510
KEREAZIS, Socrates & Kathleen E.		
Old Jaffrey Rd.	4 630	28 990
KHOUW, Francis E.		
Hancock Rd.	7 740	28 000
KIESSLING, Max F. & Anna C.		
Glen Dr.	11 010	50 770
KIP, William VH & Jean S.		
13 Summer St.	1 440	27 070
KIPKA, Robert E.		
43-45 Union St.	6 600	28 900
31 Pine St.	5 490	36 460
Granite St.	7 250	36 500

	Land	Bldgs
KIRKPATRICK, Carl F. & Shelia D.		
Old Jaffrey Rd.	5 780	24 670
KLETT, Stephen P. & Barbara G.		
Burke Rd.	8 700	
KNIGHT, George W. & Edith M.		
Highland Dr.	9 240	20 280
KNIGHT, Sharen D.		
Route 136	14 350	8 440
KNIGHT, Walter G. & Ida M.		
30 Union St.	4 950	16 400
KNOX, Mary D.		
Route 137	10 450	37 530
KOALLICK, Frederick P.		
Orchard Hill Rd.	6 930	60 300
Orchard Hill Rd.	920	
KOCH, Robert G. & Judy M.		
Pine St.	3 680	29 460
KOEHLER, Richard & Dorothy		
Hatch St.	6 750	28 100
KOHR, Jeffrey G. & Valentina T.		
Birch Rd.	11 030	44 600
KORMENDI, Edward J. & Nancy N.		
Union St.	7 600	14 100
KOSON, Jacob H. & Patricia C.		
Sand Hill Rd.	8 300	40 220
KRUGER, Robert H. & Nancy H.		
Tarbell Rd.	9 000	21 070
KRULIS, Claire H.		
East Hill Rd.	6 800	39 360
KULLGREN, Bernice M.		
Ames Court	5 490	17 680
KULLGREN, Karl P. & Ruth H.		
Old St. Rd.	5 740	35 430
LABOSSIERE, Louis P. & Doris A.		
Wilton Rd.	9 400	28 600
LABOSSIERE, Louis P.		
Off Grove St.	5 030	25 350
LABOSSIERE, Philip L. & Nancy R.		
Evans Rd.	4 260	22 560
LABOSSIERE, Steven A.		
Route 136	8 040	15 880
LAFFERTY, Edward C. & Caroline M.		
Hatch St.	8 100	31 930
LAFLAMME, Frank A. & Mildred P.		
106 Grove St.	2 100	11 160
LAFLEUR, Albion & Doris		
Ames Court	5 580	22 720
LAFLEUR, Lee A. & Pearl		
67 Main St.	5 200	28 540
LAFORTUNE, Noel & Ann		
Casalis Rd.	7 750	
LAGASSE, Raymond A. & Cheryl		
Route 202	18 500	
LAKE, Alexander, & Marjorie F.		
Route 136	8 300	37 320
LAKE, Richard M.		
Maple Ave.	6 390	18 400
LALIK, John & Helen		
25 Nichols Rd.	8 280	38 850
LAND, Edwin H. & Helen M.		
Old Sharon Rd.	43 470	96 110

	Land	Bldgs
LANE, H. Legro & Arlene M.		
Main St.	8 000	23 100
43-47 Main St.	19 600	68 750
Main St.	4 880	
Main St.	5 090	
Main St.	4 880	
31 Winter St.	6 120	
31 Winter St.	9 870	67 360
Route 101	4 250	
Grove St.	24 380	47 540
LANE, Marion T.		
Greenfield Rd.	240	
Greenfield Rd.	14 060	20 840
LANE, Nona B.		
39 Pine St.	4 160	26 800
LANGDON, Margaret M.		
Wilton Rd.	11 800	2 800
Wilton Rd.	18 500	65 300
LANGENEGER, Gordon & Linda		
Mt. View Dr.	7 500	33 020
LANGMAID, Dorothy		
Orchard Hill	6 750	44 570
Cheney Ave.	720	
LANTHIER, Mary E.		
Granite St.	3 800	23 710
LAPINSKY, Stephen A. & Esther J.		
Main St.	3 080	12 310
LAPLANT, Clyde H. & Harriet D.		
Old Greenfield Rd.	4 020	
LAROCHE, Barbara A.		
Kaufmann Dr.	6 210	44 850
LAROCHE, Charles P.		
Route 101	300	
LAROCHE, J. Arthur & Juliette		
Orchard Hill	7 650	45 130
LAROCHE, Joan P.		
Old St. Rd.	5 870	32 660
LAROCHE LAND DEV., CORP.		
Route 101	13 100	
LAROCHE, Paul C. & Patricia T.		
Cheney Ave.	8 710	43 650
LAROCHE REALTY CORP.		
Grove St.	65 800	338 470
LARRABEE, Emma S.		
Wilton Rd.	4 900	27 120
LARSEN, Bruce W. & Joyce C.		
Sand Hill Rd.	700	
LARSON, Conrad & Anna		
Sand Hill Rd.	5 880	19 870
Sand Hill Rd.	6 760	36 780
Sand Hill Rd.	5 430	
Sand Hill Rd.	5 860	
LARY, William C., Jr. & Shirley P.		
Pine St.	6 400	39 090
LASALA, Denise M.		
Brian Rd.	2 700	
LASALA, Stephen F. & Denise M.		
22 Brian Rd.	8 380	47 940
Brian Rd.	3 300	
LAVOIE, Edmund J. & Mary		
Hancock Rd.	7 050	22 370
LAVOIE, Lawrence & Grace M.		
Upper Union St.	4 700	20 200
LAVOIE, Mary D.		
Wilder St.	3 700	7 500
LAW REALTY CO., INC.		
Miller Park Rd.	7 500	3 600
LAWN, Gregory & Selma		
Hunter Farm Rd.	9 130	23 210

	Land	Bldgs
LAWN, James R. & Louise M.		
Hunt Rd.	6 300	22 400
LAWRENCE, C. Temple & Louise		
Old St. Rd.	11 900	40 600
LAWSON, Lorene		
27 Keenan Dr.	7 650	26 640
LEBLANC, Edward		
Greenfield Rd.	13 580	
LEBRITTON, Mary		
Wilton Rd.	5 400	17 600
LECLAIR, Leopold J. & Ellenanne M.		
21 Pine St.	6 080	25 770
LEE, Faith F.		
Powersbridge Rd.	10 300	42 000
LEE, Theodore H., Dr.		
69-71 Main St.	8 000	51 940
Off Sand Hill Rd.	46 630	
LEFLEM, Maurice R. & Stephanie G.		
89 Hunter Farm Rd.	7 580	25 760
LENANE, Francis E. & Gertrude E.		
Wilton Rd.	5 290	
LENANE, James W. & Fanny S.		
Granite & Wilton Rds.	3 960	24 780
LEONARD, Christana M.		
Morison Rd.	7 500	21 700
LEONARD, Ralph F. & Catherine S.		
1 Nichols Lane	5 940	43 710
LESSARD, Joseph G. & Ann B.		
Currier Ave.	7 800	46 830
LESSARD, Richard A. & Judith A.		
Lobacki Dr.	5 560	18 760
LETARTE, Normand D. & Anneliese		
Burke Rd.	22 690	36 730
LEWIS, Beatrice W.		
Lookout Hill Rd.	7 200	16 360
LEWIS, Robert C. & Eleanor H.		
Hunter Farm Rd.	9 020	34 950
LIFESTYLE, INC.		
Burke Rd.	7 260	
High St.	6 270	26 510
LINDER, Russell L. & Mary L.		
Lounsbury Lane	6 030	26 820
LINDERMAN, Wilda		
60 Pine St.	5 680	7 860
LINDHE, Richard & Betty		
Harrisville Rd.	3 430	47 750
LINDLEY, Walter E. & Mary C.		
Greenfield Rd.	8 700	38 260
LINDSEY, Doris L.		
6 Vale St.	3 520	12 060
LITHGOW, Edward J., Jr. & Lorette T.		
11 Prospect St.	9 300	35 100
9 Prospect St.	7 800	21 930
LITTLE, Guy C. & Beatrice		
24 Pine St.	5 680	42 060
LIVINGSTON, Edgar L. & Helen M.		
40 Union St.	5 100	23 500
LOBACKI, Edward J. & Barbara G.		
Lobacki Dr.	15 130	41 550
Middle Hancock Rd.	2 660	
Off Wilton Rd.	16 150	120 550

	Land	Bldgs
LOCKE, Carol M.		
Old Town Farm Rd.	3 330	
LOCKE, Albert K. & Norma P.		
Mt. View Dr.	7 500	31 700
LODGE, Warren D. & Doris W.		
Lounsbury Lane	5 580	32 800
LOMBARD, Marshall I. & AASGAARD, Anne		
Old Greenfield Rd.	13 250	
LONDNER, Virginia		
Grove St.	3 800	16 830
LOOMIS, Earl H.		
Orchard Hill	8 730	30 840
LORD, Arthur C. & Alice V.		
36 Union St.	5 250	19 080
LORD, Charles A. & Patricia		
Burke Rd.	9 700	25 080
LORD, Henry C.		
Old St. Rd.	19 650	28 700
LORD, John M. & Jane J.		
Middle Hancock Rd.	12 630	20 590
LORD TRUST		
Middle Hancock Rd.	8 610	
Middle Hancock Rd.	1 610	
Middle Hancock Rd.	8 300	21 270
Middle Hancock Rd.	13 140	37 570
LORD, Norman G. & Audrey H.		
36 Union St.	5 250	17 420
LOW, Thea M.		
Elm St.	6 540	20 150
LOW, Thomas W.		
Elm St.	6 030	24 270
LOWE, Stephen C. & Janet M.		
5 Winter St.	3 780	15 670
LOWRY, Ruth D.		
Gray Hill Rd.	50 880	
Gray Hill Rd.	38 670	59 140
Off Gray Hill Rd.	10 190	
Gray Hill Rd.	23 500	
Gray Hill Rd.	13 800	
LUSSIER, Archie J., Sr.		
Hunt Rd.	8 000	14 400
Hunt Rd.	6 400	
LUSSIER, Archie Jr.		
Hancock Rd.	6 200	
Route 202	52 100	12 800
Hancock Rd.	100	
LUSSIER, Clara M.		
Upper Union St.	17 300	9 630
LUSTED, Dean & Patricia P.		
East Hill Rd.	5 680	22 380
LYNCH, Christopher J.		
Grove St.	10 750	51 530
LYNCH, Norman P.		
Sand Hill Rd.	7 000	
MACCREADY, Walter C. & El Lorraine		
Currier Ave.	7 830	39 870
MACDOWELL COLONY INC.		
High St.	122 050	
MACDOWELL, EDWARD ASSN INC.		
Off Union St.	5 800	19 200
MACDOWELL COLONY INC.		
High St.	15 580	
High St.	6 400	
MACDUFFIE, Francis M. & Mildred B.		
Cornish Rd.	9 800	36 000
MACGARVEY, Paul D. & Jessie M.		
Highland Dr.	6 910	

	Land	Bldgs
MACGARVEY, Paul D. & Jessie M.		
Glen Dr.	9 330	43 570
MACKAY, Norman W. & Natalie W.		
Glen Dr.	9 800	36 960
MACLAURIN, W. Rupert		
Carley Rd.	13 850	35 440
MACNAUGHT, Mary F.		
Four Winds Row	12 960	34 970
MADDEN, Walter H.		
Old St. Rd.	6 370	14 920
MAGHER, Robert W. & Carol L.		
4 Vine St.	4 800	26 690
MAGOON, David & Doris M.		
Greenfield Rd.	24 500	3 960
MAKECHNIE, Norman H. & Judith A.		
12 Vale St.	5 680	28 820
MANHA, Nicholas A. & Lorraine A.		
Scott St.	5 310	33 660
MANLEY, Jonathan F. & Robyn W.		
12 Granite St.	6 460	19 170
MANN, Arthur F.		
Summer St.	1 950	200
44 High St.	8 400	31 300
MANN, Gretchen W.		
Summer St.	12 600	
MANN, Kenneth L. & Doris R.		
18 Glen Dr.	7 560	34 460
MANNINEN, Henry W. & Marcia		
Wilton Rd.	5 740	15 370
MARSHALL, Laurence K.		
Old Mt. Rd.	9 000	
Sand Hill Rd.	4 000	
Sand Hill Rd.	11 750	46 600
East Mt. Rd.	550	
East Mt. Rd.	8 200	
East Mt. Rd.	18 390	53 200
Sand Hill Rd.	5 000	
East Mt. Rd.	7 000	
Sand Hill Rd.	1 300	
MARTEL, Larry A. & Dorothy A.		
S. Peterborough	4 760	17 480
MARTIN, Charles B. & Ruth H.		
East Hill Rd.	6 160	24 550
MARTIN, Isadore		
Summer St.	4 380	15 560
Old Gulf Rd.	3 300	
MARTIN, Isadore & Hazel		
Greenfield Rd.	19 200	1 650
MARTIN, Robert		
Gulf Rd.	4 000	14 700
MARTZ, Elsa B.		
Old St. Rd.	5 200	24 600
MASON, Robert M. & Janet P.		
Mt. View Dr.	7 100	44 500
MASON, Thelma M.		
Cheney Ave.	9 110	44 650
MASSE, Albert J.		
Middle Hancock Rd.	9 880	20 440
Middle Hancock Rd.	23 380	
MATHEWSON, David A., Jr. & Esther I.		
Glen Dr.	8 550	28 450
MATICK, Donald & Irene		
Greenfield Rd.	13 580	
MAYO, Eugene A. & Rosalie		
Burke Rd.	8 700	31 630

	Land	Bldgs
MEANS, Winfield J.		
Highland Dr.	8 370	55 160
MEIER, A. G. & Jeannette H.		
Route 101	2 600	5 000
MEIKLEJOHN, H. Frazier & Mary W.		
Carley Rd.	2 800	
MERCER, Forrest C. & Daisy N.		
94 Grove St.	7 250	26 310
50-52 Grove St.	10 790	108 800
34-36 Grove St.	10 500	47 300
Wilton Rd.	5 350	
Carley Rd.	4 800	
Carley Rd.	18 800	
Grove St.	100	
MERZI, Peter L. & Estelle		
Old Bennington Rd.	34 430	
METCALF, Manton B. III & Theresa P.		
East Mt. Rd.	18 400	77 260
MEYERS, Richard K. & Phyllis S.		
Burke Rd.	10 750	
MILLARD, Stephen H., Jr.		
Summer St.	275	
Summer St.	330	
Hancock Rd.	2 570	
Hancock Rd.	3 100	
MILLER, Albert C., Jr. & Anita S.		
Old Greenfield Rd.	3 450	26 100
MILLER, Nancy F.		
Main St.	3 600	14 030
MILLER, Isabelle F.		
62 Grove St.	5 400	25 870
MILLER, John D. & Nancy J.		
Old Dublin Rd.	7 100	21 600
MILLER, Victor E. & Emma L.		
60 Grove St.	5 300	17 320
MINARD, Lester C.		
Bennington Rd.	45 490	4 220
MONADNOCK COMMUNITY DAY CARE CENTER		
29 High St.		2 220
MONADNOCK COMMUNITY HOSPITAL		
Old St. Rd.	2 150	
MONADNOCK COUNTRY CLUB		
High St.	15 000	
High St.	50 100	25 620
MONADNOCK ENTERPRISE		
Vale St.	810	
MONADNOCK INDOOR TENNIS CLUB, INC.		
Route 202	17 180	111 280
Concord St.	500	
MONADNOCK LUMBER CO., INC.		
Depot St.	6 900	34 740
Depot St.		9 250
MONADNOCK MANOR, INC.		
50 Summer St.	19 390	60 460
MONADNOCK ROD AND GUN CLUB, INC.		
Jaffrey Rd.	100	
Jaffrey Rd.	15 970	3 500
MONKTON, Clifford		
Vale St.	8 000	24 710
MOORE, Elizabeth J. B.		
Old Greenfield Rd.	3 050	
Old Greenfield Rd.	5 640	
MOORE, MacDonald S.		
Old Jaffrey Rd.	360	
MOORE, Richard N.		
Sharon Rd.	5 600	
Old Jaffrey Rd.	5 700	

	Land	Bldgs
MOORE, Richard N.		
Old Jaffrey Rd.	16 470	19 300
MORGAN, John B. & Margaret C.		
11 High St.	6 160	29 790
MORIARTY, Mary E.		
Main St.	10 780	18 980
MORIN, Alfred & BOUDRIEAU, Lena		
Off Howe Rd.	2 960	
MORIN, Alfred J. & Yvette H.		
Reynolds Dr.	7 760	27 000
24 Granite St.	8 220	10 260
MORIN, Arthur L.		
Sand Hill Rd.	13 250	17 580
Off Howe Rd.	2 260	
Sand Hill Rd.	4 120	
MORIN, Wilfred G. & Catherine M.		
Sand Hill Rd.	6 650	19 350
MORISON, Arria F. C. Est.		
Old Jaffrey Rd.	5 300	
Old Jaffrey Rd.	36 130	99 250
MORISON, Elting E.		
Old Sharon Rd.	10 000	36 300
MORISON, Horace Jr.		
Old Jaffrey Rd.	13 500	25 800
MORRIS, Dorothy F. C.		
32 Concord St.	7 790	60 100
MORRIS, Edgar T.		
46 Union St.	5 100	13 500
MORRIS, Harry W. & Vera B.		
Wilder St.	4 060	17 910
MORRIS, Jere T. & Ann O.		
Windy Row	13 700	51 320
MORRIS, Doris & Paul F.		
Greenfield Rd.	12 540	
MORRIS, Robert C. & Jere T.		
Concord St.	10 130	
MORRIS, Paul G. & Doris A.		
Greenfield Rd.	8 850	7 100
MORRIS, Robert C., Inc.		
MacDowell & Windy Row	3 980	
Jaffrey Rd.	5 700	
Windy Row	26 360	
Windy Row	3 370	
Windy Row	3 440	
Windy Row	3 210	
Windy Row	4 150	
MORRIS, Robert C. & Susan B.		
Windy Row	9 850	22 540
MORRIS, Ruth E.		
Grove St. Ext.	2 100	17 480
MORRISSEY, Charles V. & Dorothy J.		
Goyette Dr.	5 490	20 360
MORROW, Edgar D. & Marsha M.		
Burke Rd.	10 300	36 570
MORROW, Ruth B.		
Old St. Rd.	6 020	45 040
MOSES, Nellie M.		
Old St. Rd.	7 270	11 630
MOWER, Charles H. & SWEET, William J.		
Brian Rd.	4 500	
MULLINER, William A. & Anne M.		
38 Summer St.	2 160	8 550
MUNHALL, Phyllis		
32 Pine St.	7 680	20 440
MURPHY, Paul T. & Kathleen S.		
Old Greenfield Rd.	10 600	42 690

	Land	Bldgs
MURPHY, Viola E.		
Off Mt. Rd.	5 980	17 020
MURRAY, Fred E. & Gloria R.		
28-30 Concord St.	3 080	8 770
28-30 Concord St.	6 700	38 480
MURRAY, James T.		
General Miller Rd.	2 140	
MURRAY, John W. & Blanche F.		
Carley Rd.	16 350	20 530
MURRAY, Joseph D. & Merlene L.		
Carley Rd.	10 500	1 110
MUSSER, Ruth F.		
Goyette Dr.	6 750	22 510
MYHAVER, Donald C. & Betty L.		
Hancock Rd.	3 000	10 630
MYHAVER, Wesley P. & Isabel		
12 Central St.	4 800	22 310
MCANENEY, Regina C.		
14 Union St.	2 700	9 880
MCBRIDE, Donald M. & Elsie A.		
Middle Hancock Rd.	22 580	
MCCAHON, William J. & Ruth A.		
Old Greenfield Rd.	6 600	32 460
MCCARTHY, Edward J. & Almira		
Currier Ave.	6 000	35 900
MCCARTHY, John R. & Helen H.		
22 Pine St.	4 960	39 460
MCCAULEY, James D. & Eleanor M.		
Hunt Rd.	9 430	26 000
Hunt Rd.	2 330	
MCCONNELL, Margaret E.		
Route 136	13 690	14 390
MCCORMICK, Kendall E. & Margaret K.		
Reynolds Dr.	6 880	24 500
MCDERMOTT, Rose-Anna M.		
Evans Rd.	3 920	14 510
MCDONALD, James N. & Genuoveffa		
Goyette Dr.	6 750	23 560
MCDONALD, Thomas T. & H. Melba		
24 Nichols Rd.	7 830	31 740
MCDONOUGH, John J., Jr. & Shelia		
Webb Rd.	6 480	28 880
MCEWAN, James A.		
Upper Union St.	14 430	47 450
MCGOVERN, Francis P. & Catherine D.		
65 Hunter Farm Rd.	9 090	26 970
MCGREAL, Elizabeth Y.		
Old St. Rd.	27 470	73 020
MCLAUGHLIN, Alfred & Catherine L.		
Concord St.	3 300	12 290
MCLAUGHLIN, Elmer C. & Mildred S.		
35 Concord St.	4 300	23 710
MCLAUGHLIN, John M. & Dorothy P.		
Union St.	7 950	17 550
MCLENON, David G. & Donna G.		
70 Concord St.	6 000	15 860
MCMAHON, David F. & Joyce D.		
Hall Court	9 060	32 490

	Land	Bldgs
MCMULLAN, Joseph C., Jr. & Susan W.		
Condy Rd.	13 900	38 380
Condy Rd.	6 700	
MCPARTLAND, Kenneth M. & Nance L.		
Richardson Rd.	9 380	19 070
MCPHERSON, A. Bruce & Callaway W.		
Old St. Rd.	7 000	32 270
MCQUILLAN, Veronica & Otis J.		
Windy Row	7 600	15 230
NAGLIE, Earle H. & MORRIS, Ruth E.		
12 Elm St.	4 590	30 960
NAGLIE, Earle H., II		
Middle Hancock Rd.	9 800	
NAGLIE, Edna M. H.		
Middle Hancock Rd.	7 250	
NAGLIE, Edna M. H. & Earle H. II		
Middle Hancock Rd.	6 500	21 240
NAGLIE, James K. & Evelyn		
Middle Hancock Rd.	16 950	21 860
NASON, Clifford R. & Nancy		
Summer St.	3 000	13 730
Summer St.	140	
NAYLOR, John Jr. & LAVOIE, Gertrude O.		
Overseers Row	4 450	19 420
NAZRO, Frank F. & Anna H.		
Old St. Rd.	4 340	19 400
NELSON, Kirland & Martha H.		
Carley Rd.	8 790	
Carley Rd.	8 620	
NELSON, Muriel H.		
East Hill Rd.	5 680	30 200
NESBITT, Hilda M.		
MacDowell Rd.	8 000	22 800
NESBITT, Ralph F. & Nora J.		
Brian Rd.	7 760	31 920
NEWELL, Chester W. & Dorothy M.		
19 Summer St.	1 840	10 100
NEW ENGLAND BUSINESS SERVICE, INC.		
Vose Farm Rd.	116 020	2 046 710
NEW ENGLAND TEL. & TEL.		
Concord St.	11 700	198 800
Route 101	540	
NEW ENGLAND WOODENWARE		
Condy Rd.	28 000	
NEW HAMPSHIRE BALL BEARINGS, INC.		
Jaffrey Rd.	26 380	1 586 660
Jaffrey Rd.	100	
Grove St.	19 800	137 390
NICHOLS, Cleland L. & Hazel S.		
Old Dublin Rd.	7 440	28 710
Noone Ave.	3 960	
NICHOLS, Herbert C.		
16 Winter St.	9 150	32 650
NICHOLS, Irving E. & Elizabeth D.		
Webb Rd.	8 910	26 150
Webb Rd.	5 760	
NICHOLS, Louis R., Jr.		
Condy Rd.	5 500	500
NICHOLS, Mary Jane		
25 High St.	7 950	24 750

	Land	Bldgs
NICHOLS, Ralph P. & Josephine E.		
Old St. Rd.	6 440	19 950
NICHOLS, Richard L. & Dorothy K.		
113 Currier Ave.	7 470	31 440
NICHOLS, Thomas S. & Phyllis J.		
Orchard Hill	7 650	41 550
Cheney Ave.	1 000	
NIEDERHELMAN, Byron A. & Cynthia S.		
Burke Rd.	9 000	30 540
NIELSEN, Robert N. & Virginia W.		
Winter St.	6 930	32 470
NISS, William U.		
Sharon Rd.	210	
Upland Farms Rd.	14 800	62 500
Upland Farms Rd.	3 750	
NITZBURG, Stanley & Patricia T.		
Old Dublin Rd.	4 650	
NOLAN, Edmund P., Jr. & Iris H.		
Hunter Farm Rd.	9 000	46 580
NOLAN, Francis E. & Madeleine R.		
Lobacki Dr.	5 360	24 450
NOLAN, Harold J., Jr. & Janet M.		
Hunter Farm Rd.	7 010	25 520
NOLAN, Joseph S. & Veye E.		
28 Hunter Farm Rd.	9 130	26 780
NOONE MILLS, INC.		
Jaffrey Rd.	15 200	244 870
Union St.	3 350	12 470
Sharon Rd.	500	
Jaffrey Rd.	400	
Jaffrey Rd.	1 750	
Cabana Dr.	4 910	
Noone Rd.	2 640	2 970
Jaffrey Rd.	100	
Jaffrey Rd.	200	
Jaffrey Rd.	5 300	
Jaffrey Rd.	7 300	
NORRIS, David T. & Diane M.		
Union St.	5 000	15 730
NORTHFIELD MINES, INC.		
Middle Hancock Rd.	31 090	
Middle Hancock Rd.	9 480	
NORTON, Andrew J. & Patricia		
7 Concord St.	1 840	13 320
NOYD, Kenneth L. & Nancy L.		
Orchard Hill	6 660	51 460
NUTTER, Gwendolyn C. & Lawrence R.		
Hunt Rd.	4 500	22 700
NUTTER, Richard V.		
Hunt Rd.	8 600	17 850
NYLAND, Henry J., Jr. & Elizabeth		
Greenfield Rd.	15 480	17 370
NYLAND, Catherine E.		
Old St. Rd.	9 690	5 240
O'CONNOR, Charles G. & Florence H.		
19 Union St.	4 800	15 100
O'CONNOR, Richard M. & Rita M.		
Lookout Hill Rd.	7 290	24 470
O'HARA, Ezra F.		
Summer St.	6 270	19 330
O'KEEFE, John & Hazel Trsts		
Old Gulf Rd.	7 850	

	Land	Bldgs
OLDENBROOK, William H. & Lois A.		
Lounsbury Ave.	6 030	26 500
OLLERHEAD, Aubrey A. & Edith M.		
Cheney Ave.	6 750	32 350
O'NEAL, David L. & Mary T.		
Sharon Rd.	13 500	36 160
O'NEIL, Allen T. & Janet		
Hunt Rd.	2 000	
Hunt Rd.	4 000	33 000
O'NEIL, Blanche E.		
50 Union St.	4 700	10 700
O'RIORDAN, Maura E.		
Pine St.	4 720	38 240
O'ROURKE, Daniel H. & Frances M.		
Lobacki Dr.	5 760	31 090
O'ROURKE, Daniel H. & Frances M., BULLOCK, John A. & Jean M.		
Concord St.	10 940	53 850
OSENGA, William Jr., & Gwynne G.		
Old Greenfield Rd.	9 700	19 980
OSTREM, Ardene H. & Harriet A.		
117 Hunter Farm Rd.	7 260	21 350
OUR TOWN REALTY INC.		
Off Bridge St.	13 500	21 120
Union St.	5 000	8 500
OZENICH, Richard A. & Shirley M.		
Hunt Rd.	8 500	30 000
PAGE, Chester F. & H. Hannah		
Mt. View Dr.	6 700	29 000
PAGE, William C. & Judith D.		
Prospect St.	5 900	30 200
PAIGE, Beverly P.		
33 Granite St.	2 970	12 850
PAINE, Henry N. & Christine M.		
Greenfield Rd.	12 750	29 130
PAQUET, Robert G. & Emely S.		
21 Union St.	3 800	16 600
PAQUETTE, Robert J. & Diane E.		
Summer St.	2 760	11 220
PARADISE, Edmund J. & Marion		
30 Granite St.	6 590	18 130
PARADISE, Homer C. & Thelma		
Evans Rd.	11 000	28 060
PARADISE, Leonard E.		
Elm St. & Rte. 101	6 170	
PARADISE, Leonard E. & Catharine H.		
32 Granite St.	5 850	17 520
Granite St.	100	
PARADISE, Marion H.		
Old Dublin Rd.	4 100	
PARISH, Edward C., Jr. & Joan Deforest		
Windy Row	10 090	31 770
PARKER, Frank S., Est.		
Reynolds Dr.	1 700	
PARKER, Frank J., Est.		
Reynolds Dr.	4 800	
PARKER, Frederic W. & Ruth E.		
Old Jaffrey Rd.	8 060	45 450
Old Jaffrey Rd.	3 000	
PARKER, Howard G. & Margaret A.		
Reynolds Dr.	5 250	24 180

	Land	Bldgs
PARKHURST, Emma L.		
61 Concord St.	7 620	25 190
PARKS, Richard A. & Patricia		
Murphy Rd.	12 880	21 240
PARKS, Ronald W. & Phyllis S.		
Sand Hill Rd.	11 250	24 480
PARKS, William Sr. & Irene		
Sand Hill Rd.	5 630	
Sand Hill Rd.	4 560	
Sand Hill Rd.	8 000	20 760
PARO, Wilfred E. & Margaret M.		
Lounsbury Ave.	6 750	27 130
PARROTT, Raymond C.		
84 Grove St.	5 700	30 100
PARZINI, Gladys		
Altemont St.	3 850	15 250
PATTEN, Bettie L.		
Old St. Rd.	7 870	29 430
PATTEN, Roland A. & Marcia A.		
Hancock Rd.	6 650	24 260
PATTERSON, Brenda A.		
Off Wilton Rd.	9 250	52 030
PATTERSON, Carolyn Ann		
Currier Ave.	5 400	
PATTERSON, James L. & Ruth E.		
Currier Ave.	6 660	38 460
PATTERSON, Walter L. & Lena		
Greenfield Rd.	2 950	18 490
PAULIK, Richard & Patricia M.		
74 Concord St.	5 900	11 670
PAYSON, Katherine S.		
Old Jaffrey Rd.	8 000	
Old Jaffrey Rd.	103 750	73 360
PAYSON, William F. & Katherine S.		
Old Jaffrey Rd.	14 400	98 100
PEARSON, Ruth T.		
Wilton Rd.	14 000	22 470
PEARSON, Warren E.		
Hancock Rd.	2 500	
Hancock Rd.	6 200	2 460
PEIRCE, Amy		
Elm St.	4 770	17 590
PEIRCE OF PETERBOROUGH INC.		
Concord St.	5 760	
Concord St.	6 390	32 770
PELLETIER, Myles G. & Claire L.		
Currier Ave.	6 480	43 970
Currier Ave.	5 180	
PELLETIER, Peter R.		
Route 101	10 960	17 660
PELLETIER, Rosario & Merilda		
56 Main St.	5 200	19 560
PENNINGTON, Virginia A.		
Crosby Rd.	13 130	
PEPIN, Raymond O. & Dorothy M.		
Carley Rd.	15 650	34 770
PERKINS, Harriet S.		
Lobacki Dr.	6 720	27 000
PERRON, Jeannette B.		
Hunter Farm Rd.	9 220	33 780
PERRY, Albert & Gladys		
27 Granite St.	5 810	6 430
PERRY, William F., II & Janice J.		
MacDowell Rd.	8 300	45 350
PERRY, William F., II		
Elm St.	27 730	113 480

	Land	Bldgs
PERULLO, Leo A. & Jean S.		
Sand Hill Rd.	5 700	39 560
PETERBOROUGH BASKET CO.		
Off Grove St.	28 100	92 340
PETERBOROUGH CO-OPERATIVE BANK		
32 Grove St.	3 500	36 050
PETERBOROUGH DINER		
Depot St.		22 110
PETERBOROUGH INDUSTRIAL DEV., CORP.		
Picard St.	280	
Picard St.	300	
Route 202	25 720	114 770
Route 202	40 200	894 290
Currier Ave.	330	
Hancock Rd.	54 350	
Off Hunt Rd.	650	
Altemont St.	50	
Wilder St.	150	
Wilder St.	9 560	
Jaffrey Rd.	7 000	
Jaffrey Rd.	37 150	
Route 202	18 460	
Vose Farm Rd.	18 650	
Hancock Rd.	1 130	
Route 202	4 880	
Route 202	16 450	
Route 202	24 800	
Hancock Rd.	28 350	
Greenfield Rd.	9 450	
PETERBOROUGH LODGE #15		
Main St.	7 440	29 940
PETERBOROUGH OIL CO., INC		
Concord St.	22 280	11 340
PETERBOROUGH SAVINGS BANK		
35 Main St.	24 200	219 020
Greenfield Rd.	24 700	
Summer St.	2 960	13 930
Burke Rd.	80 150	
PETERBOROUGH SPORTSMEN CLUB		
Dublin Rd.	1 800	
PETERBOROUGH TOOL CO., INC.		
Union St.	8 500	39 990
PETERS, A. W. INC.		
Summer St.	7 280	30 620
PETERS, Ashford W. & Muriel		
17 Vale St.	3 120	17 070
PETERS, Stanley W. & Dolores B.		
9 Concord St.	3 900	23 580
PETERSONS INC.		
Grove St.	11 290	46 500
PETERSON, Helen R.		
Wilton Rd.	6 100	35 870
Wilton Rd.	2 930	
PETERSON, John D. & Virginia G.		
Powersbridge Rd.	14 280	99 620
Powersbridge Rd.	880	
PETERSON, Walter R., Jr. & John D.		
39-41 Grove St.	16 000	143 240
Wilton Rd.	32 600	12 300
Wilton Rd.	8 810	
Cheney Ave.	27 880	165 410
General Miller Rd.	530	
Wilton Rd.	2 400	
PETERSON, Walter R., Jr. & Dorothy D.		
Old Mt. Rd.	14 390	33 370
PETTEE, Leroy A. & Virginia T.		
Goyette Dr.	8 280	23 920
PETTERSON, Charlotte & Roberta		
Lounsbury Lane	5 940	29 460
PETTS, Norman I. & Carol R.		
Pine St.	4 000	35 030
PHELAN, Alan P. & Linda E.		
Old Dublin Rd.	10 800	29 100
PHEASANT GLEN ASSOC.		
Route 202	90 000	893 820
PHELPS, Irene		
Altemont St.	3 290	19 380
PHIPPS, Ralph F. & Alice N.		
1 Vine St.	3 200	18 770
91 Main St.	6 800	49 990
Cheney Ave.	16 400	94 210
PIERCE, Howard M.		
Middle Hancock Rd.	6 330	14 810
PIERCE, Richard W. & Charlotte W.		
Old Dublin Rd.	12 250	52 010
PIZZUTIELLO, Joseph E. & Mildred A.		
Lobacki Dr.	5 520	26 060
PLIMPTON, Warren H. & Alice R.		
Harrisville Rd.	15 060	
POODIACK, James G.		
Off Old Mt. Rd.	7 250	24 700
POODIACK, Julia & Frank		
Off Old Mt. Rd.	7 110	18 020
POPPLE, Albert C. & Annie M.		
Old Dublin Rd.	6 300	44 650
PORTER, Elizabeth		
Old Mt. Rd.	16 600	21 300
PORTER, Harold E. & Shirley R.		
Old Jaffrey Rd.	11 200	
POTTER, Earl E. & Rose M.		
Upper Union St.	4 100	14 200
POTTER, William R. & Virginia D.		
Route 136	7 000	20 480
POWER, Ruth L. & Avis J.		
Keenan Dr.	7 740	24 640
PRATT, Anne Gray		
Sand Hill Rd.	5 950	27 680
PRESTOPINO, Gregorio & Elizabeth		
Old St. Rd.	4 500	17 900
PRICE, Richard G. & Anne E.		
84 Currier Ave.	7 380	34 380
PRISLEY, Robert B. & Edla A.		
37 Keenan Dr.	7 740	44 300
PRITCHARD, Doris W.		
Windy Row	12 300	19 370
PROUDMAN, Eleanor		
Cheney Ave.	6 480	22 620
PROUIX, Aime A. & Kathleen H.		
115 Grove St.	3 720	15 890
PRYOR, Amelia A. & STRAUSS, Mitchell L.		
Cunningham Pond Rd.	3 000	13 200
PUBLIC SERVICE OF NH		
Public Utilities		1 329 426
81 Grove St.	7 200	
Union St.	3 800	
Old Dublin Rd.	2 700	
Grove St.	39 420	84 980
PUSHEE, John W.		
52 Pine St.	4 080	13 980

	Land	Bldgs
PUTNAM, Olive S.		
Hunter Farm Rd.	9 040	26 870
PUTNAM, Richard A. & Sylvia J.		
Old Jaffrey Rd.	3 710	23 060
PUTNEY, Charlotte M.		
Cabana Dr.	3 780	16 150
QUERFURTH, Evelyn C.		
15 Winter St.	11 250	35 180
QUICK, Laurence A. & Constance B.		
Kaufmann Dr.	8 730	46 120
QUILLIN, Louise		
Lobacki Dr.	6 400	21 690
QUINLAN, Robert G. & Barbara A.		
83 Grove St.	5 500	15 470
59 Union St.	6 400	17 600
RAINIER, Frank W. & Mildred C.		
Sharon Rd.	5 200	23 400
RANDALL, Herbert T. & Edna H.		
Glen Drive	10 670	30 270
RANK, Travers L. & Dolores M.		
Currier Ave.	200	
Currier Ave.	6 000	32 600
RAPP, Frederick G. & Katherine B.		
Cheney Ave.	8 280	36 510
RASCHKE, Esther		
Grove St.	4 500	24 320
RAUER, Eric		
Four Winds Rd.	14 700	
RAUER, Ronald L. & Madelyn M.		
Shadow La.	4 940	23 320
RAVNDAL, Christine M. & Janeal T.	7 830	30 070
RAY, Olan B. & Artelia P.		
Gen. Miller Rd.	4 400	26 980
RAY, Robert W. & Polly P.		
Mt. View Drive	8 200	29 000
RAYMOND, Fairfield E.		
Crosby Rd.	280	
Crosby Rd.	15 840	41 720
Crosby Rd.	4 590	
REED, George & Eunice		
Old St. Rd.	16 900	19 700
REEKIE, William R. & Mary		
Cheney Ave.	7 830	24 620
REESE, Dieter E. & Elsie H.		
Sand Hill Rd.	6 400	24 300
REFFI, Robert R. & Theresa C.		
Hunter Farm Rd.	9 120	31 830
REID, Watson D. & Robin D.		
Old Mt. Rd.	20 300	41 300
REISS, John L. & Lois F.		
Old Grfld Rd.	13 250	62 390
Old Grfld Rd.	1 500	
REPP, Frank N. & Janet M.		
Old St. Rd.	10 470	40 650
RESNICK, William S.		
Summer St.	9 000	29 850
REYNOLDS, Lloyd G. Inc.		
Bogle Rd.	25 600	
Bogle Rd.	600	
Bogle Rd.	70	
REYNOLDS, Lloyd G.		
MacDowell Rd.	24 270	68 260
MacDowell Rd.	9 020	13 900
MacDowell Rd.	7 400	
REYNOLDS, Lloyd G. Inc.		
Prospect St.		17 300
Lobacki Dr.	1 020	
Lobacki Dr.	980	
Prospect St.		17 440
Prospect St.		16 440
Prospect St.		18 360
Lobacki Dr.	1 170	
Mercer Ave.	14 080	
Prospect St.	32 000	
REYNOLDS, Lloyd G. & Margaret		
Off Hunt Rd.	750	
Mt. View Dr.	12 930	
Mt. View Dr.	600	
REYNOLDS, Margaret R.	16 500	25 660
RICE, Benjamin M. & Roselle W.		
Windy Row	77 770	97 630
Spring Rd.	190	
Windy Row	14 370	
RICHARD, Raymond P. & Nancy A.	9 300	26 630
Richardson, Elizabeth H.		
Kaufmann Dr.	7 280	54 680
RICHARDSON, Robert E. & Virginia F.		
Main St.	5 900	30 510
RIDEOUT, Lillian		
Greenfield Rd.	11 450	3 280
RING, Donald K. & Marion E.		
Burke Rd.	15 450	13 950
RING, Harvey E. & Ruth J.		
Nichols Rd.	8 910	34 960
Nichols Rd.	1 600	
RIVERSIDE PAVING INC.		
Summer St.	10 770	10 700
RIZZITANO, Anthony J. & Bernice E.		
Rt. 202 North	9 050	48 860
ROBERTS, Asenath		
Old Jaffrey Rd.	4 690	10 860
ROBINSON, Donald		
Spring Rd.	10 060	10 680
ROCHFORD, Dorris		
Sand Hill Rd.	3 920	
Sand Hill Rd.	4 970	20 650
ROCKWELL, Arthur F.,Jr. & Brenda J.		
Summer St.	2 580	13 320
RODENHISER, Donald S. & Deborah		
Summer St.	5 040	16 490
RODGER, Thomas C. & Lillian M.		
Old Dublin Rd.	4 800	16 980
ROE, Mary W.		
Wilton Rd.	7 600	23 920
ROESER, Prugh H. & Kathleen O.		
Mt. View Dr.	6 800	25 100
ROGERS, Eva M.		
Old Street Rd.	6 930	31 390
ROGERS, Kenneth H.		
Hunter Farm Rd.	9 020	27 350
ROOT, Stephen E. & Mary N.		
Old St. Rd.	14 210	40 100
ROSARIO, Norman K.		
Scott-Winn Rd.	5 700	23 750
ROTH, Elmer W. & Ruth H.		
Grfld Rd.	7 950	24 060
ROUCOULET, Ronald L. & Mary Ann		
Union St.	6 500	12 700
ROUSSEAU, Frederick K. & Doris A.		
Nichols Rd.	7 830	26 820
ROWE, Carter R. & Mary M.		
Old St. Rd.	11 300	52 890
ROWLEY, Ernest A.		
Birch Rd.	8 010	
Casalis Rd.	7 750	
Casalis Rd.	7 370	

	Land	Bldgs
ROWLEY, Ernest A.		
Birch Rd.	8 000	
Birch Rd.	10 500	5 000
Casalis Rd.	6 380	
ROWSE, A. Edward & Marion C.		
Old St. Rd.	13 750	80 740
ROY, Albert E. & Roland A.		
Main St	5 130	41 580
Depot St.	4 800	1 000
RUHL, George & Dolores		
Keenan Dr.	8 010	27 010
RUNYON, Catherine B.		
Cunningham Pond Rd.	10 390	
RUNYON, L. Phillips III & Catherine B.		
High St.	8 000	35 520
RUSS, Nancy		
Holt Rd.	540	
Hold Rd.	9 660	27 370
RUSSELL, Joseph P. Jr. & Bernadette C.	8 000	17 400
RUSSELL, Joseph Sr.		
Summer St.	460	
RUSSELL, Moylan		
Cornish Rd.	6 780	
Cornish Rd.	5 530	
Four Winds Rd.	8 870	
Four Winds Rd.	11 180	
Four Winds Rd.	9 540	
Four Winds Rd.	11 640	
Rt. 101	11 350	
RUSSELL, William A. & Carol G.P.		
Granite St.	100	
Pine St.	4 500	
Depot St.	8 000	18 760
RUST, Philip S. & Helen A.		
East Hill Rd.	6 640	47 930
RYAN, Kenneth H. & Evelyn D.		
Union St.	5 700	12 400
SAAB, E. Ann		
Hancock Rd.	5 100	-
SAFFORD, Erika G.		
Reynolds Dr.	6 320	25 050
SAFFORD, Francis J. & Eunice C.		
Old Jaffrey Rd.	7 000	26 100
SAGE, Catharine B.		
Concord St.	4 320	19 050
1 Concord St.	3 120	23 970
SAGE, Taylor		
East Mt. Rd.	15 410	18 500
SALAMY, Paul & Patricia		
Grove St.	5 950	22 690
SALVATORE, Louis C. & Joan D.		
Hunter Farm Rd.	9 160	29 580
SANBORN, Clayton E. & Christine E.		
Summer St.	4 240	27 590
SANDERS, Richard T. & Holly T.		
Reynolds Dr.	6 950	28 000
SANDERSON, Dorothy J. & Frye, R. V. & E.		
Crosby Rd.	5 750	
SANDERSON, D. & Frye, R.V. & E.		
Old Street Rd.	13 100	6 100
SANFORD, James E. & Minnie E.		
Currier Ave.	3 470	26 550
SANFORD, James E. & Minnie F.	1 390	
SANSEVIERI, Daniel F. & Nancy K.		
Burke Rd.	11 200	24 490

	Land	Bldgs
SARGENT, Carolyn B.		
Union St.	3 150	12 600
SARGENT, Mary C.		
Old St. Rd.	7 640	30 400
SARGENT, Mazwell D.		
Old Dublin Rd.	11 000	70 570
SARKISIAN, Jack N.		
Wilton Rd.	8 300	24 000
SAWTELLE, Helen		
Off Vine St.	4 730	14 790
SAWYER, Richard I. & Gail		
Old St. Rd.	7 090	37 230
SAYRES, Clinton		
Orchard Hill	600	
Orchard Hill	6 030	36 930
SCERBINSKI, Gregory V.& Linda M.		
Carley Rd.	8 760	
SCHAAL, Albert A. & Dorothy R.		
Elm St.	6 800	26 730
SCHAAL, Albert A. Sr.& Zelpha M.		
Union St.	6 000	26 000
SCHAAL, Richard B. & Barbara H.		
Pine St.	4 400	40 020
SCHEIBE, Frederick W. & Joyce M.		
Currier Ave.	6 390	40 690
SCHIERIOTH, Herman K. & Elaine H.		
Mercer Ave.	4 320	30 560
SCHLIM, John W. & Sandra G.		
Hunter Farm Rd.	9 080	37 080
SCHMEHL, James W. & Melinda L.		
Greenfield Rd.	6 700	20 390
SCHOFIELD, Katherine A.		
Blueberry La.	9 000	43 700
SCHRICKER, William G. Jr. & Jacqueline G.	5 350	17 830
SCHWARTZ, Charles L. & Jean M.		
Hunter Farm Rd.	9 100	39 970
SCOFIELD, Selleck J. & Susi		
Rt. 137	9 050	38 560
Scott Farrar Home		
Elm St.	200	
Elm St.	4 640	10 270
SCOTT, John W. & Ethel G.		
Pine St.	4 160	21 990
SCOTT, John L. & Phyllis S.		
Pine St.	5 920	32 650
SCOTT, William E. & Ethel M.		
Central St.	6 240	24 510
SCUDDER, Dana B. & Muriel W.		
Currier Ave.	6 210	42 950
SEACE, Wesley		
Hancock Rd.	6 000	9 250
SECCOMBE, William S. Est.		
MacDowell Rd.	29 000	17 400
SEDGWICK, John P. & Isabel E.		
Pine St.	6 880	41 100
SEIGEL, Charles J. & Susan L.		
Mt. View Dr.	7 100	39 900
General Miller Rd.	14 630	
SENESCHAL, Ernest L. & Bertha A.		
Evans Rd.	4 740	22 160

	Land	Bldgs
SEPPALA, Samuel & Ruth E.		
General Miller Rd.	6 890	60 810
Seventy Three Inc.		
Pine St.	15 310	73 100
SHANNON COMM. CORP.		
Rt. 202 South	7 800	
SHATTUCK, Elmer H. & Marion		
MacDowell Rd.	8 400	32 100
SHAW, William P. & Elizabeth M.		
Concord St.	9 210	35 610
SHELDON, Westley E. & Mary		
Rt. 136	8 300	38 360
SHELTON, Jean B.		
Richardson Rd.	5 600	22 080
SHERK, Donald M. & Shirley G.		
Sand Hill Rd.	6 650	33 100
SHIELDS, Ellen F.		
Overseers Row	3 350	18 820
Overseers Row	2 560	
SHINZATO, Kazuo & Carolyn A.		
Hunter Farm Rd.	8 730	34 520
SHOVAN, Mark J. & Rebecca		
Carley Rd.	5 810	27 960
SIEGEL, Ralph E. & Joyce E.	6 300	38 110
SIEGAL, Sidney & Gail J.		
Winter St.	6 210	31 440
SIEGLER, Andrew R. & Helen C.		
Old Dublin Rd.	9 300	27 800
SILVER, ANNA		
W. Peterborough	3 360	14 020
SILVERMAN, Morris & Goldie		
Sand Hill Rd.	14 340	
SIMMONS, Gurdon & Blanche C.		
Blueberry La.	8 700	30 800
SIMONDS, James E. & Mary Porter W.		
Windy Row	19 500	53 110
SIMONDS, James E.		
Maple Ave.	5 760	19 940
SIMONDS, John H. & Patricia S.		
Greenfield Rd.	59 950	33 590
SIMONETTA, Kenneth R. & Laura G.		
Grove St.	7 560	35 800
Old Dublin Rd.	12 400	40 840
SIMONETTA, Marion Y.		
Grove St.	7 460	22 930
SIM'S PRESS INC.		
Rt. 202 North	24 140	84 320
SIROIS, Robert N. & Lauren J.		
W. Peterborough	4 950	18 780
SITTINGER, Irene D.		
Scott Wt.	6 660	28 510
SJOGREN, Patricia M.		
Grove St. Ext.	5 000	14 030
SLADE, Robert C. & Elizabeth T.		
Currier Ave.	6 480	38 050
SMALLWOOD, Valerie		
Rt. 136	27 330	78 370
SMITH, Arthur P. Est.		
Prospect St.	400	
SMITH, David I. & Beverly A.		
Brian Rd.	8 510	24 860
SMITH, Eileen M.		
Pine St.	4 720	31 120
SMITH, Elwyn W. & Diane		
Elm St.	6 590	30 430
SMITH, Flora		
Grfld. Rd.	6 900	
Grfld Rd.	12 200	
SMITH, Florence A.		
Grfld. Rd.	6 000	3 880
SMITH, Frederick P. & Patricia A.		
Old St. Rd.	7 700	22 690
SMITH, Harold E. & Rose D.		
Union St.	4 690	19 020
SMITH, Harry A. Est.		
Grfld. Rd.	11 250	8570
Grfld. Rd.	16 470	
Grfld. Rd.	480	
SMITH, Howard N. & Evelyn M.		
Old St. Rd.	4 970	26 960
SMITH, John L. & Impi A.		
Maple Ave.	6 030	19 910
SMITH, Louis P. & Clorinda		
MacDowell Rd.	5 680	19 500
SMITH, Mary A., Edna K. & Rita E.		
Lookout Hill	7 470	17 220
SMITH, Nancy E.		
Old Grfld. Rd.	8 300	5 700
SMITH, Orrin F.		
High St.	4 540	40 490
SMITH, Raymond P. & Helen E.		
Mercer Ave.	4 680	29 330
SMITH, St. Clair M. & Mary D.		
Currier Ave.	6 840	33 620
SMITH, Stephen C. & Kathryn		
Keenan Dr.	6 890	32 240
SNYDER, Miriam S.		
Concord St.	2 700	18 270
SOKOLOFF, Noel N. & Nancy E.		
Sand Hill Rd.	16 200	63 700
Sand Hill Rd.	9 600	
SPEENEY, Eugene M. & Nancy A.		
Old St. Rd.	4 970	22 670
SPENCER, Mary E.		
Four Winds Rd.	7 6 30	1 320
SPOONER, John L.		
Noone Ave.	6 300	25 240
SPREEMAN, Robert F. &'		
Theresa M.	6 710	31 920
SPRINGFIELD REALTY CORP.		
Rt. 101	160 060	1204 540
SQUARE & COMPASS CLUB Inc.		
Rt. 101	9 850	
Off Evans Rd.	9 500	
STACK, Robert W.		
Summer St.	4 320	27 100
STANEK, John W.		
Old Street Rd.	5 770	
STANLEY, Edward A. Jr. & Mary Ellen		
Rt. 136	8 580	27 280
STAPLETON, Amy D.		
Winter St.	7 200	37 330
STEBBINS, Joan E.		
Evans Rd.	6 470	12 560
STEELE, Alice B.		
High St.	8 040	54 520

	Land	Bldgs
STEELE, Alice B.		
High St.	8 040	54 520
STEINERT, Robert S. Jr.		
Hunt Rd.	100	
Hunt Rd.	4 850	
STEPHENSON, David R. & Melissa K. & Thomas, Bruce M.		
Scott Mitchell Rd.	6 250	7 800
STERLING, Robert J.		
Summer St.	3 960	6 900
STETSON, Howard O. &		
Carol N.	8 730	12 770
STEVENS, A. Pelham		
Middle Hancock Rd.	30 650	52 480
Middle Hancock Rd.	2 660	
STEWART, Max & Edith		
Old Bennington Rd.	8 000	28 520
STEWART, Robert & Mariellen		
Pine St.	9 000	35 750
STICKNEY, Frances L.		
Hunt Rd.	4 800	25 300
STOCKWELL, Dennis M. & Judith E.		
Summer St.	6 330	13 910
STOCKWELL, Kenneth L. & Judith B.		
Concord St.	6 300	36 010
STOCKWELL, Merle B. & Eva D.		
Webb Rd.	5 130	23 470
STONE, Alton H.		
Lookout Hill	7 470	17 570
STONE, Mildred C.		
High St.	8 200	27 900
STOOPS, Ward R. & Anne J.		
Murphy Rd.	4 500	
Murphy Rd.	5 640	42 360
STOTE, Robert E. & Joyce E.		
Birch Rd.	10 940	46 110
STRANG, Vance C. & Lorraine J.		
S. Peterborough	1 100	
S. Peterborough	5 000	13 900
STRATTON, Harry E. & Kathleen R.		
Lookout Hill	8 280	28 000
STROMGREN, Mary L.		
Wilton Rd.	5 880	21 310
STRONG, Jonathan W. & Anne B.		
Old Town Farm Rd.	17 200	37 950
SULLIVAN, Charles B. & Hill, Carolyn G.		
Wilton Rd.	10 600	
SULLIVAN, Michael J. Jr.		
Summer St.	6 000	6 310
SULLIVAN, Michael J. Jr. & Elsa M.		
Rt. 136	7 060	43 000
SULLIVAN, Paul W. & Leonora A.		
Union St.	4 590	21 800
SULLIVAN, Roger F. & Ellen M.		
Union St.	6 640	14 190
SUMMERS, Barbara K.		
Lounsbury La.	5 670	35 270
SUMMERS, William C. & Joan E.		
Currier Ave.	6 030	36 130
SUMNER, Mae A. Est.		
Prospect St.	6 000	5 300
SUMNER, Maurice H. & Stella L.		
Mt. View Drive	8 000	40 600
SUTCLIFFE, Dennis O.		
Granite St.	5 000	3 830

	Land	Bldgs
SUTCLIFFE, Peter C. & Mary P.		
Hunt Rd.	5 450	31 560
SUTHERLAND, Donald & Virginia L.		
Central St.	6 030	34 870
SWAN, Ida C., Franklin R. & Elizabeth C.		
Old Grfld. Rd.	13 850	14 110
SWANSON, Glen W. & Annagretta H.		
Vine St.	2 700	19 770
SWEENEY, Allen J. & Vivian C.		
Concord St.	6 100	17 690
SWEENEY, Noeal A. & Agnes P.		
Wilton Rd.	7 760	16 340
SWEENEY, Walter H. & Aubrey W.		
MacDowell Rd.	13 700	40 520
SWEENEY, Walter L. & Ruth Y.		
W. Peterborough	3 080	15 730
SWEET, Linnea Ann & Anthony Blair		
Vale St.	4 480	16 490
SWETT, Mildred R.		
Kaufmann Dr.	6 210	33 390
SZEP, James P. & Eva E.		
Hall Court	4 860	34 590
SZYDLO, Stanley T. & Patricia R.		
Pine St.	6 960	40 060
Steele Rd.	8 680	21 180
TAFT, Alexander M. & Eileen C.		
Sand Hill Rd.	11 250	52 810
TAFT, Elizabeth B.		
Cunningham Pond Rd.	12 600	
Cunningham Pond Rd.	4 810	
Cunningham Pond Rd.	14 430	
TAGGART, Elizabeth B.		
Off Wilton Rd.	4 500	2 800
TALBOT, Fernand D.		
Kaufmann Dr.	7 380	39 160
TALBOTT, John D. & Suzanne L.		
Mt. View Dr.	5 900	40 300
TANSEY, Joseph H.		
Elm St.	18 230	90 290
Elm St.	8 280	34 180
TAYLOR, Benjamin R.		
Off Four Winds Rd.	4 600	
TAYLOR, Robert S.		
Old Town Farm Rd.	10 550	27 300
TAYLOR, Scott F. & Kathleen B.		
Old St. Rd.	6 600	50 980
TAYLOR, William S./ Old Towne Farm Trust		
Old Town Farm Rd.	40 950	152 570
TEATES, June A. & Kenneth M.		
Hunt Rd.	5 760	12 710
TEIXEIRA, Carlos G. & M.A.		
Granite St.	6 410	24 170
TEIXEIRA, Jose & Christine G.		
Morris St.	3 200	9 580
TEIXEIRA, Margarethe J. & Jose G.		
Morris St.	3 360	17 680
TEIXEIRA, Manuel & Idalina R.	4 720	9 060
TEIXEIRA, Noe & Maria R.		
W. Peterborough	5 430	24 060

	Land	Bldgs
TEIXEIRA, Pearl		
W. Peterborough	10 390	
W. Peterborough	5 810	8 480
W. Peterborough	5 040	17 040
W. Peterborough	4 980	22 260
TEMPLE MT. SKI AREA INC.		
Wilton Rd.	21 800	9 600
TENGLIN, Carl H. & Constance E.		
Spring Rd.	12 910	56 340
TENNEY, Forrest F. & Pearl D.		
Grove St.	5 220	19 400
Union St.	28 700	68 200
TERRELL, Constance C. & Ramsauer, Dorothea C.		
Blueberry La.	7 600	27 600
TEWELL, Lowell T. & Betty Jane		
Summer St.	5 400	24 130
Gulf Rd.	8 260	
TEWELL, Roy A. & Daisy J.		
Wilton Rd.	6 460	28 260
TEWKSBURY, Theodore L. & Roberta S.		
Wilton Rd.	11 130	40 970
THEIMANN, Edna H.		
Grove St.	5 600	26 930
THEIS, Catherine F.		
Glen Dr.	9 980	37 290
THERIAULT, Lucien J. & Barbara A.		
Rt. 202 N.	10 500	65 110
THIBAULT, J. Richard & Irene A.		
Evans Rd.	4 080	23 170
THIBAULT, William J. & Elsie		
W. Peterborough	3 500	25 710
THIELE, Everett A. & Shirley L.		
Sand Hill Rd.	9 820	13 300
THOMAS, Peter B. & Pamela E.		
Sand Hill Rd.	5 760	42 610
THOMAS, Theodore & Susan S.		
Kaufmann Dr.	8 550	34 430
THOMAS, Wayne E. & Maureen M.		
Concord St.	3 800	30 230
Casalis Rd.	11 000	21 720
THOMEY, Nicholas B. & Lena N.		
Hunter Farm Rd.	8 730	30 080
THOMPSON, Anne C.		
Webb Rd.	6 390	28 880
THURMAN, William R., Jr. & Lillie M.		
Middle Hancock Rd.	1 380	
TIKKA, Lucy M.		
Grove St. Ext.	2 550	14 560
TILTON, Ralph E. Jr.		
Concord St.	7 390	34 730
TOBEY, Malcolm S.		
Lookout Hill	7 560	22 480
TOKO, Jon F. & Janet L.		
Taylor Rd.	7 290	26 600
TOLMAN, Arvilla C.		
Cheney Ave.	7 470	18 690
TOPPAN, Robert E. & Susan		
Old Dublin Rd.	9 100	74 400
TORSEY, Leslie A. & Evelyn J.		
Grove St.	4 400	14 200

	Land	Bldgs
TOWNSEND, P. Coleman Jr. & Ann S.		
Grove St.	10 950	25 240
TRANSCRIPT PRINTING CO.		
Grove St.	10 130	98 650
TREMBLAY, Bernice A.		
Jaffrey Rd.	3 190	14 690
TRIPP, Jeanette		
Middle Hancock Rd.	8 500	
TRUFANT, Edwin F. Jr. & Arlene G.		
Four Winds Farm Rd.	8 400	25 300
TRUFANT, Sally P.		
Sand Hill Rd.	5 950	21 500
TRUSTEES OF BOSTON UNIVERSITY		
Windy Row	77 680	39 770
Windy Row	76 900	
TSENG, Cho-Cheng		
Kaufmann Dr.	7 010	27 360
TURNER, Charles M. & Thelma M.		
Scott-Winn Rd.	5 680	30 800
TURNER, Raymond F. & Cynthia M.		
Greenfield Rd.	7 000	17 040
TUSSING, Eugene M. & Ada F.		
Hunter Farm Rd.	8 550	32 120
TUTTLE, Hiram A. & Joyce G.		
Burke Rd.	10 500	27 590
TUTTLE, Paul E.		
Wilton Rd.	1 780	
Carley Rd.	1 600	
Carley Rd.	6 300	
TUZIK, Marjorie W.		
Concord St.	6 700	20 510
TWITCHELL, Edward B. & Anne D.		
Old St. Rd.	10 960	49 670
TYTEL, Stephen J. & Mallory		
Burke Rd.	10 400	30 450
UNDERDOWN, Nathaniel R. Eleanor A.		
Pine St.	6 640	31 860
UNION CONGREGATIONAL Church		
Concord St.	4 900	33 820
UNITARIAN CONGREGATIONAL SOCIETY		
Main St.	1 840	3 900
UP COUNTRY ENTERPRISE CORP.		
Main St.	6 930	30 420
UPLAND FARM INC.		
Upland Farms Rd.	47 040	86 740
Upland Farms Rd.	1 190	
Sharon Rd.	35 640	
Upland Farms Rd.	5 550	
Old Sharon Rd.	6 620	24 960
Upland Farms Rd.	17 560	131 360
Morison Rd.	22 610	
Sharon Rd.	3 000	
UPTON, Karl G.		
Harrisville Rd.	630	
Old Grfld. Rd.	15 500	
Old Grfld Rd.	15 250	
VAILLANCOURT, J. Saluste & Jennie M.		
Wilder St.	1 900	12 090
VAILLANCOURT, Michael S.		
Wilder St.	500	
VALENTI, Ruth		
Summer St.	5 520	19 060
VAN BUSKIRK, Cameron		
Gulf Rd.	6 550	

	Land	Bldgs
VAN BUSKIRK, Cameron		
Off Gulf Rd.	6 550	
VAN HORN, Edgar W. & Patricia A.		
Grfld. Rd.	6 200	22 100
VANNI, Beatrice E.		
Laurel St.	2 680	2 920
VAN STRIEN, David D. & Karin		
Laurel St.	6 210	25 010
VARNUM, Arthur C. Jr. & Aileen E.		
Greenfield Rd.	5 800	38 200
VARNUM, Arthur C. Jr. & Aileen E.		
Greenfield Rd.	10 580	2 420
VESTRY OF ALL SAINTS CHURCH		
Concord St.	6 400	
VEZINA, Isabelle		
High St.	16 310	23 620
Carley Rd.	6 000	
VIERLING, William E. & Lillian		
Tarbell Rd.	8 190	25 740
VINCENT, Allen C. & Annette C.		
Carley Rd.	6 500	18 820
Carley Rd.	4 380	
VOLANTE, Vincent P. & Lynda M.		
Hunter Farm Rd.	8 550	27 580
VON MERTENS, Frances		
Concord St.	5 900	15 660
VORM, Beatrice T.		
Windy Row	46 550	101 490
VOSE, Carl B.		
Grfld. Rd.	4 800	1 100
VOSE, Lloyd S.		
Grfld. Rd.	8 680	32 050
VOSKAMP, John A. & Elva F.		
Middle Hancock Rd.	10 250	3 830
VOSS, Elizabeth		
East Hill Rd.	4 960	23 910
WAKEFIELD, Floyd L.		
W. Peterborough	250	
W. Peterborough	6 000	15 390
WAKEFIELD, Ray L. & Elaine S.		
Lobacki Dr.	5 170	23 250
WALBRIDGE, Irene M.		
Granite St.	5 400	23 000
Granite St.	4 300	29 830
Granite St.	810	
WALCOTT, Charles F. & Susan C.		
Hancock Rd.	4 150	
Hancock Rd.	3 910	
Hancock Rd.	140	
Hancock Rd.	1 050	
WALKER, Arline		
Overseers Row	4 550	21 160
WALKER, Jeanette		
Pine St.	9 800	28 510
WALKER, Lloyd G. Jr. & Lorraine		
Sand Hill Rd.	6 990	33 120
WALKER, Norma V.		
Hunt Rd.	4 600	24 700
WALLACE, Anna M.		
Middle Hancock Rd.	1 260	
WALSH, James T. & Mary		
Main St.	2 100	15 390
WAMSER, Joachim W. & Shirley J.		
Keenan Dr.	6 500	43 930
WARD, David K. & Joan M.		
Pine St.	3 200	30 180
WARD, Peter C. & Jayne M.		
Pine St.	4 400	28 160
WARDWELL, Ann R.		
Bogle Rd.	27 450	85 360
WARDWELL, Mabel P.		
Vine St.	7 200	18 470
WARLEY, Bristow A. & Julia M.		
Grlfd. Rd.	5 300	15 600
WARREN, Kenneth P. & Esther F.		
Cheney Ave.	10 000	21 550
Cheney Ave.	8 100	25 770
WATKINS, Jack H. & Ruth F.		
Cheney Ave.	8 370	36 900
WAUGH, Jordan F. & Georgia		
Old Mt. Rd.	2 300	11 430
WEATHERS, Harry D. Jr. & Virginia H.		
Hunter Farm Rd.	7 830	32 900
WEATHERS, Robert D. & Mary L.		
High St.	6 300	27 800
MacDowell Rd.	7 750	
WEAVER, Lloyd E. & Nadine M.		
Hunter Farm Rd.	9 070	41 410
WEBB, Bruce C. & Ann T.		
Grove St.	7 670	25 830
WEBB, Wayne D. & Dolores		
Goyette Dr.	6 120	22 980
WEEKS, Mabel G. & McGrath, Violet K.		
Grove St.	2 310	14 370
WEEKS, Thomas W. & Cheryl M.		
Old Sharon Rd.	5 000	21 780
WEIR, Arria M.		
Old Jaffrey Rd.	3 150	
WEIR, Melvin G. & Alice M.		
Webb Rd.	6 480	29 910
WEISS, Mark W.		
Sand Hill Rd.	5 950	33 520
WELCH, Frederick R. & Orice		
Wilton Rd.	7 000	23 280
WELDON, Joseph F. & Dorothy E.		
Gen. Miller Rd.	17 400	17 000
WELLS, Charles H. & Janet C.		
Evans Rd.	5 340	15 210
WENBLAD, Nils R. & Ruth B.		
Evans Rd.	4 800	11 790
Evans Rd.	100	
WENIGMANN, C. Mitchell		
Pine St.	31 000	524 940
WHEELER, Arthur E. & Margery		
Concord St.	10 670	53 260
WHEELER, Coburn T. & Catherine M.		
Carley Rd.	5 950	
Old St. Rd.	7 660	53 220
Old St. Rd.	7 040	23 680
WHEELER, Joan D.		
Currier Ave.	6 000	38 300
Lookout Hill	6 570	16 670
WHEELER, John R. & Josephine C.		
Grove St.	7 430	20 600
WHEELER, Mark G.		
Sharon Rd.		46 900
WHEELER, MARK G. & Grace M.		
Rt. 202 South	13 900	23 000

	Land	Bldgs
WHEELER, Roger E. & Beverly C.		
Grfld. Rd.	8 000	3 000
WHEELER, Stanley P. Jr.		
Goyette Dr.	8 730	25 680
WHEELER, Timothy M. & Marie C.		
S. Peterborough	4 050	10 780
WHIPPLE, Richard L. & Victoria E.		
Brian Rd.	8 200	28 350
WHITCOMB, Arthur Inc.		
Rt. 202 South	12 400	57 810
WHITCOMB, Roger L. & Deborah J.		
Glen Dr.	9 600	38 900
WHITCOMB, R. L. Inc.		
Rt. 202 North	13 500	36 080
WHITE, Burton & Jeanette T.		
Sand Hill Rd.	10 200	12 500
WHITE, Carroll D. & Mildred S.		
Grove St.	5 600	18 710
Granite St.	5 600	22 600
Granite St.	9 610	41 960
WHITE, Dorothy F.		
Mt. View Dr.	6 600	24 640
WHITE, Ralph & Rita		
Old Dublin Rd.	4 260	15 850
WHITE, Warren E. & Mary L.		
Elm St.	10 290	18 170
WHITFIELD, Ernest S. Jr. & Eileen W.		
Old Street Rd.	6 090	28 720
WHITEHOUSE, Brooks Jr. & Carol C.		
Middle Hancock Rd.	13 730	58 060
WHITNEY, Barbara M.		
Grfld Rd.	9 120	29 470
WHITNEY, C. Edward & Gloria		
Vale St.	3 120	12 110
WHITNEY, David K. & Norma S.		
Middle Hancock Rd.	9 000	36 900
WHITNEY, Hazen P.		
Pine St.	5 520	22 250
WHITNEY, Wallace F. & Vivian R.		
Sharon Rd.	9 250	42 260
WHITNEY, Winston P. & Marilyn W.		
Spring Rd.	6 000	12 300
Spring Rd.	420	
Spring Rd.	2 750	19 400
Sand Hill Rd.	4 200	8 240
Spring Rd.	10 000	360
Union St.	3 900	20 200
WHITON, Kenneth E. & Delma T.		
Goyette Dr.	7 200	22 990
Goyette Dr.	7 830	
Mercer Ave.	3 110	
WICKHAM, William H.		
Grfld Rd.	2 500	
WIGHT, Elizabeth P.		
Middle Hancock Rd.	12 380	27 230
WILDER, David M.		
Rt. 202 North	15 950	53 730
WILDER, Edith		
Concord St.	10 910	
Concord St.	10 910	
WILDER, Marshall P. & Edith		
Briggs Rd.	8 200	50 000
Briggs Rd.	300	
WILDER, Norman & Louise		
Sand Hill Rd.	4 620	9 520
WILDER, Vernon C. & Pearl		
Sand Hill Rd.	8 750	17 980
WILKS, Ronald D. & Elizabeth W.		
Blueberry La.	9 200	46 700
WILLIAMS, Mary H.		
Middle Hancock Rd.	30 860	22 210
Middle Hancock Rd.	12 270	7 020
WILLIAMS, Sidney M. Est.		
Middle Hancock Rd.	10 810	3 180
WILLIAMS, Thomas L. & Jean L.		
Lookout Hill	8 190	30 830
WILLIAMS, Warren E. & Arlene L.		
Jaffrey Rd.	4 020	19 750
Grfld. Rd.	14 500	21 460
WILLIS, John O. & Ursula		
Sand Hill Rd.	8 500	22 280
WILLIS, Sidney F. & Barbara F.		
Cunningham Pond Rd.	6 540	
WILSON, Barbara Y.		
Cheney Ave.	8 100	34 370
WILSON, Geraldine W.		
Burke Rd.	9 950	27 220
WILSON, Ivan & Marion R.		
Old Town Farm Rd.	8 880	24 840
WILSON, Kenneth C. & Dorothy A.		
Rt. 136	9 600	23 610
WILSON, Linda R.		
Old Grfld Rd.	5 250	
WILSON, Mildred		
W. Peterborough	9 830	16 990
WILSON, Richard H. & N. Pauline		
Birch Rd.	8 460	
WILSON, Roy D. & Irehne		
Glen Dr.	8 910	41 100
WINDISCH, Charles E. & Marcia V.		
Noone Ave.	7 020	24 630
WITHEE, Reginald W. Jr. & Linda		
Granite St.	6 380	14 600
WOMACK, Robert R. & Nicolynn R.	6 160	20 940
WOOD, Carl W. & Charlotte S.		
Windy Row	10 900	49 950
WOODBURY, Alfred N. & Barbara D.		
Goyette Dr.	6 480	23 260
WOODBURY, Phillip Jr.		
Pine St.	4 560	36 270
WOODMAN, Edwin W. & Ruth P.		
Scott Winn Rd.	5 340	23 050
WOODMAN, Rodney C. Inc.		
Concord St.	32 000	36 800
Rt. 136	12 850	
Concord St.	7 250	24 000
WOODWARD, Barclay J. & Patricia		
Summer St.	3 920	18 290
Summer St.	5 680	34 020
WOOLLETT, Charles M. & Lucille G.		
Old Dublin Rd.	7 380	
WORCESTER, Lois J.		
Union St.	2 880	19 840
WORCESTER, Ralph B.		
Summer St.	10 800	16 170

INDEX

Auditor's Report 23
Budget 10
Building Inspector's Report 98
Civil Defense Report 93
Conservation Commission Report 99
Fire Department Report 89
Forest Fire Warden's Report 91
General Superintendent's Report 85
Health Department Report 92
Invoice and Taxes 102
Librarian's Report 94
Overseer of Public Welfare Report 92
Planning Board Report 96
Police Department Report 87
Report of Town Meeting 1978 82
River Clean-up Study Report 100
Selectmen's Report 84
Sewer Department Notes, Bonds 50
Sidewalk Study Report 101
Statement of Appropriations and Taxes Assessed 1978 54
Summary of Inventory 73
Tax Collector's Report 56
Town Clerk's Report 81
Town Officers 3
Town Treasurer's Report 53
Town Warrant 6
Water Department Bonds and Notes 51